

RECORDS OF WILD SHEEP TRANSLOCATIONS UNITED STATES AND CANADA 1922-PRESENT

WILD SHEEP WORKING GROUP



June 2015



Photos courtesy of Vic Coggins (ODFW, Retired), Mike Cox (NDOW), Todd Nordeen (NGPC), Earl Nottingham (TPWD), California Department of Fish and Wildlife, and North Dakota Game and Fish Department.

Suggested Citation: Wild Sheep Working Group. 2015. Records of Wild Sheep Translocations-United States and Canada, 1922-Present. Western Association of Fish and Wildlife Agencies, USA.

INTRODUCTION

Historically, the distribution of wild sheep in North America extended from northern Alaska, Yukon, and Northwest Territories southward through British Columbia and Alberta, Canada to northern Mexico, and from the Pacific coast as far east as western North Dakota, western South Dakota, western Nebraska, and western Texas. Reliable population estimates of wild sheep in North America prior to the 1800s are not available, but numbers in the hundreds of thousands have been reported. Through time, the numbers and distribution of thinhorn sheep (*Ovis dalli*) are thought to have remained stable. Following settlement of western North America, however, bighorn sheep (*Ovis canadensis*) numbers declined rapidly and that species was extirpated from much of its historic range.

Translocations have played an integral role in wild sheep restoration and management. Most jurisdictions that manage bighorn sheep view translocations as a technique necessary for restoring those specialized ungulates to historic habitat, establishing new populations within suitable, but unoccupied habitat, and augmenting existing populations. However, translocation is not a widely used practice in thinhorn sheep conservation. Historic records indicate fewer than 10 translocations of thinhorn sheep have occurred in the past, and none have occurred across jurisdictional boundaries (i.e., Alaska, Yukon Territory, Northwest Territories, or British Columbia).

Use of translocations for restoring wild sheep began in 1922 with the capture of 20 bighorns in Alberta, Canada and subsequent release of 12 animals in Montana and 8 animals at Custer State Park, South Dakota. Since then, at least 1,460 separate projects have resulted in the translocation of more than 21,500 bighorn sheep in the United States and Canada combined. Nevada leads all jurisdictions with more than 4,000 wild sheep translocated through 174 projects. More than 1,300 wild sheep have been translocated across international boundaries from Canada and Mexico into 14 United States jurisdictions. The roots of today's bighorn populations in Nebraska, North Dakota, South Dakota and Texas can be traced entirely to translocations. The translocations reflected in this document have resulted in successful establishment of self-sustaining populations on many historic ranges, increased numbers and genetic diversity of individual populations, and expanded ranges of existing populations.

The intent of this project, produced by the Western Association of Fish and Wildlife Agencies Wild Sheep Working Group, is to record and archive all known captures and translocations within the 19 United States and Canadian jurisdictions inhabited by wild sheep, and make this information available in a single document. Translocation records verifying exported animals, imported animals, and those occurring entirely within each jurisdiction are summarized for each state, territorial, or provincial jurisdiction. This document is intended to be updated as necessary when additional translocations take place. Our intent is to update the information annually.

**Summary of Wild Sheep Translocations - United States and Canada
1922 - Present**

Jurisdiction	Number of Transplants				Number of Animals			
	Imports	Exports	Within	Total	Imports	Exports	Within	Total
Alberta	-	40	7	47	-	708	78	786
Arizona	7	25	108	140	128	306	1,756	2,190
British Columbia	3	48	90	141	111	693	899	1,703
California	5	-	50	55	39	-	491	530
Colorado	18	27	137	182	317	472	2,214	3,003
Idaho	31	19	33	83	540	291	375	1,206
Montana	2	35	135	172	28	694	2,323	3,045
Nebraska	8	-	1	9	176	-	26	202
Nevada	52	43	174	269	804	697	2,535	4,036
New Mexico	17	5	45	67	169	89	698	956
North Dakota	14	-	43	57	213	-	216	429
Oregon	28	38	83	149	442	419	1,145	2,006
South Dakota	10	3	2	15	206	36	25	267
Texas	20	-	31	51	185	-	623	808
Utah	57	3	70	130	1,151	30	1,021	2,202
Washington	32	2	77	111	260	83	664	1,007
Wyoming	6	23	65	94	144	398	1,528	2,070
Others ¹	2	1	-	3	18	15	-	33
TOTAL	312	312	1,151	1,463	4,931	4,931	16,617	21,548 ²

¹ Others:

1) Import: OK from MT - 14 total animals

2) Import: National Zoological Park, Washington, D.C. from MT - 4 total animals

3) Export: Mexico to TX - 15 total animals

² TOTAL=(Import=Export)+Within

ALBERTA

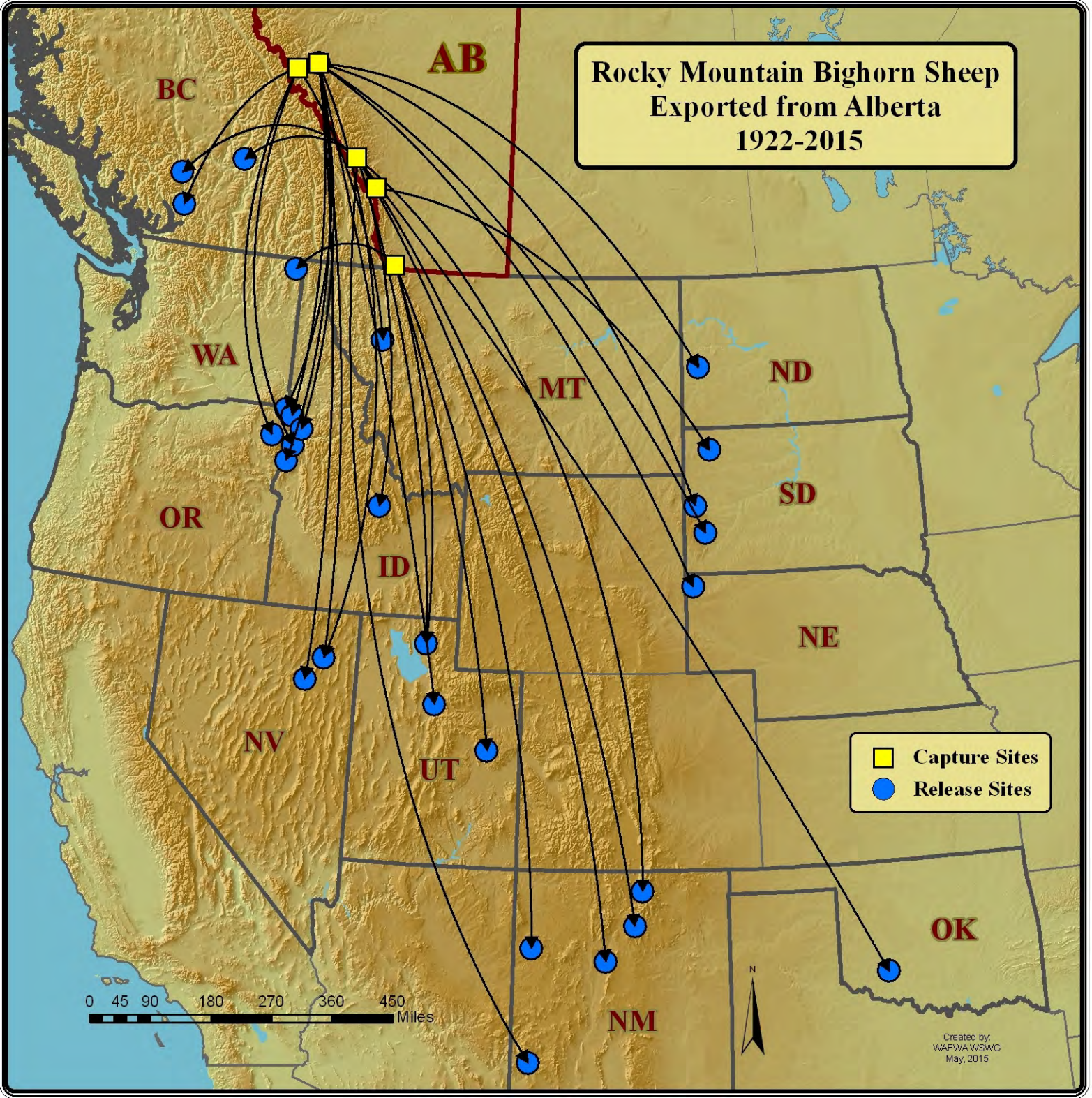
Alberta
Wild Sheep Translocations - Exports

Event	Species*	Year	Total Sheep	Capture JX	Capture Site	Release JX	Release Site
1	RM-CABHS	1922	12	AB	Banff NP	MT	National Bison Range, Lake Co.
2	RM-CABHS	1922	8	AB		SD	Custer State Park
3	RM-CABHS	1927	49	AB	Banff NP	BC	Spences Bridge
4	RM-CABHS	1927	50	AB	Banff NP	BC	Squilax (Chase)
5	RM-CABHS	1928	14	AB	Banff NP	OK	Wichita Mtns., Oklahoma
6	RM-CABHS	1932	6	AB	Banff NP	NM	Pecos Wilderness
7	RM-CABHS	1940	3	AB	Banff NP	NM	Sandia Mnts
8	RM-CABHS	1941	3	AB	Banff NP	NM	Sandia Mnts
9	RM-CABHS	1942	3	AB	Banff NP	NM	Sandia Mnts
10	RM-CABHS	1961	12	AB	Sheep R.	SD	Slim Buttes
11	RM-CABHS	1964	10	AB	Banff NP	NM	Turkey Creek, Gila NF
12	RM-CABHS	1965	15	AB	Banff NP	NM	Pecos Wilderness
13	RM-CABHS	1966	20	AB	Waterton Lakes NP	UT	Ogden, Box Elder Canyon
14	RM-CABHS	1968	10	AB	Banff NP	NM	Wheeler Peak
15	RM-CABHS	1969	12	AB	Banff NP	UT	Ogden, Box Elder Canyon
16	RM-CABHS	1970	12	AB	Jasper NP	BC	Fraser Canyon, B.C.
17	RM-CABHS	1970	24	AB	Banff NP	ID	Mahogany Creek
18	RM-CABHS	1970	14	AB	Banff NP	UT	Ogden, Box Elder Canyon
19	RM-CABHS	1971	20	AB	Jasper NP	OR	Lostine River
20	RM-CABHS	1971	20	AB	Jasper NP	OR	Upper Hells Canyon, Short Cr
21	RM-CABHS	1972	18	AB	Waterton Lakes NP	WA	Hall Mountain
22	RM-CABHS	1973	7	AB	Waterton Lakes NP	NM	Fort Wingate
23	RM-CABHS	1973	12	AB	Waterton Lakes NP	UT	Book Cliffs, Hill Creek
24	RM-CABHS	1978	7	AB	Waterton Lakes, Canada	NM	Fort Wingate
25	RM-CABHS	1989	20	AB	Cadomin	NV	Ruby Mountains, Elko Co.
26	RM-CABHS	1990	25	AB	Cadomin	NV	Ruby Mountains, Elko Co.
27	RM-CABHS	1992	31	AB	Cadomin	NV	East Humboldt Range, Elko Co.
28	RM-CABHS	1995	11	AB	Cadomin	OR	Sheep Mountain
29	RM-CABHS	1995	16	AB	Cadomin	OR	Joseph Creek Drainage, Cottonwood Cr
30	RM-CABHS	1995	22	AB	Cadomin	OR	Lower Hells Canyon, Jim Cr
31	RM-CABHS	1999	14	AB	Cadomin	OR	Muir Creek
32	RM-CABHS	1999	6	AB	Cadomin	ID	Big Canyon
33	RM-CABHS	1999	20	AB	Cadomin	SD	Custer State Park
34	RM-CABHS	2000	37	AB	Cadomin	OR	Hells Canyon (Sheep Divide, Minam)
35	RM-CABHS	2001	10	AB	Cadomin	UT	Wasatch Mountains, Timpanogos

Alberta
Wild Sheep Translocations - Exports

Event	Species*	Year	Total Sheep	Capture JX	Capture Site	Release JX	Release Site
36	RM-CABHS	2001	22	AB	Cadomin	UT	Wasatch Mountains, Provo Peak
37	RM-CABHS	2012	41	AB	Cadomin Mine Region, Alberta Canada	NE	Sowbelly Canyon, NE Harrison, NE
38	RM-CABHS	2013	20	AB	Luscar Mine, W of Hinton, Alberta, CA	NV	East Humboldt Range-off Angel Lake Rd
39	RM-CABHS	2014	26	AB	Cadomin	ND	Sheep Creek
40	RM-CABHS	2015	26	AB	Cadomin	SD	Deadwood/Lead Area- N. Black Hills
	TOTAL		708				

Rocky Mountain Bighorn Sheep Exported from Alberta 1922-2015



- Capture Sites
- Release Sites

0 45 90 180 270 360 450 Miles

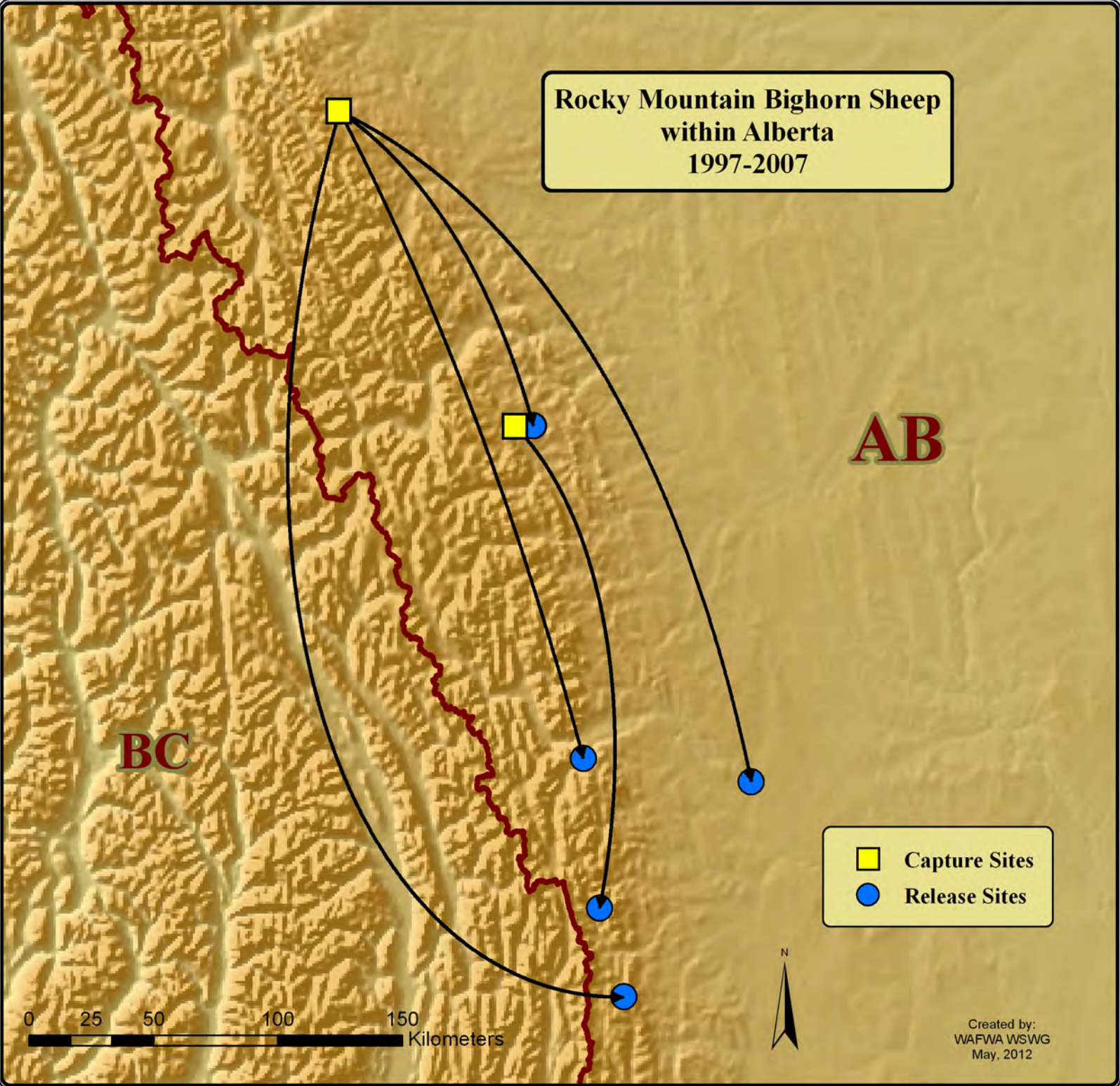


Created by:
WAFWA WSWG
May, 2015

Alberta
Wild Sheep Translocations - Within


Event	Species*	Year	Total Sheep	Capture JX	Capture Site	Release JX	Release Site
1	RM-CABHS	1997	14	AB	Ram Mtn	AB	Picklejar Lakes, AB
2	RM-CABHS	1998	31	AB	Cadomin	AB	Plateau Mtn., AB
3	RM-CABHS	2000	7	AB	Cadomin	AB	Mt Baldy, AB
4	RM-CABHS	2004	6	AB	Cadomin	AB	Ram Mtn., AB
5	RM-CABHS	2005	6	AB	Cadomin	AB	Ram Mtn., AB
6	RM-CABHS	2007	2	AB	Cadomin	AB	Calgary Zoo, Calgary AB
7	RM-CABHS	2007	12	AB	Cadomin	AB	Ram Mtn., AB
	TOTAL		78				

**Rocky Mountain Bighorn Sheep
within Alberta
1997-2007**



AB

BC

-  Capture Sites
-  Release Sites

0 25 50 100 150 Kilometers



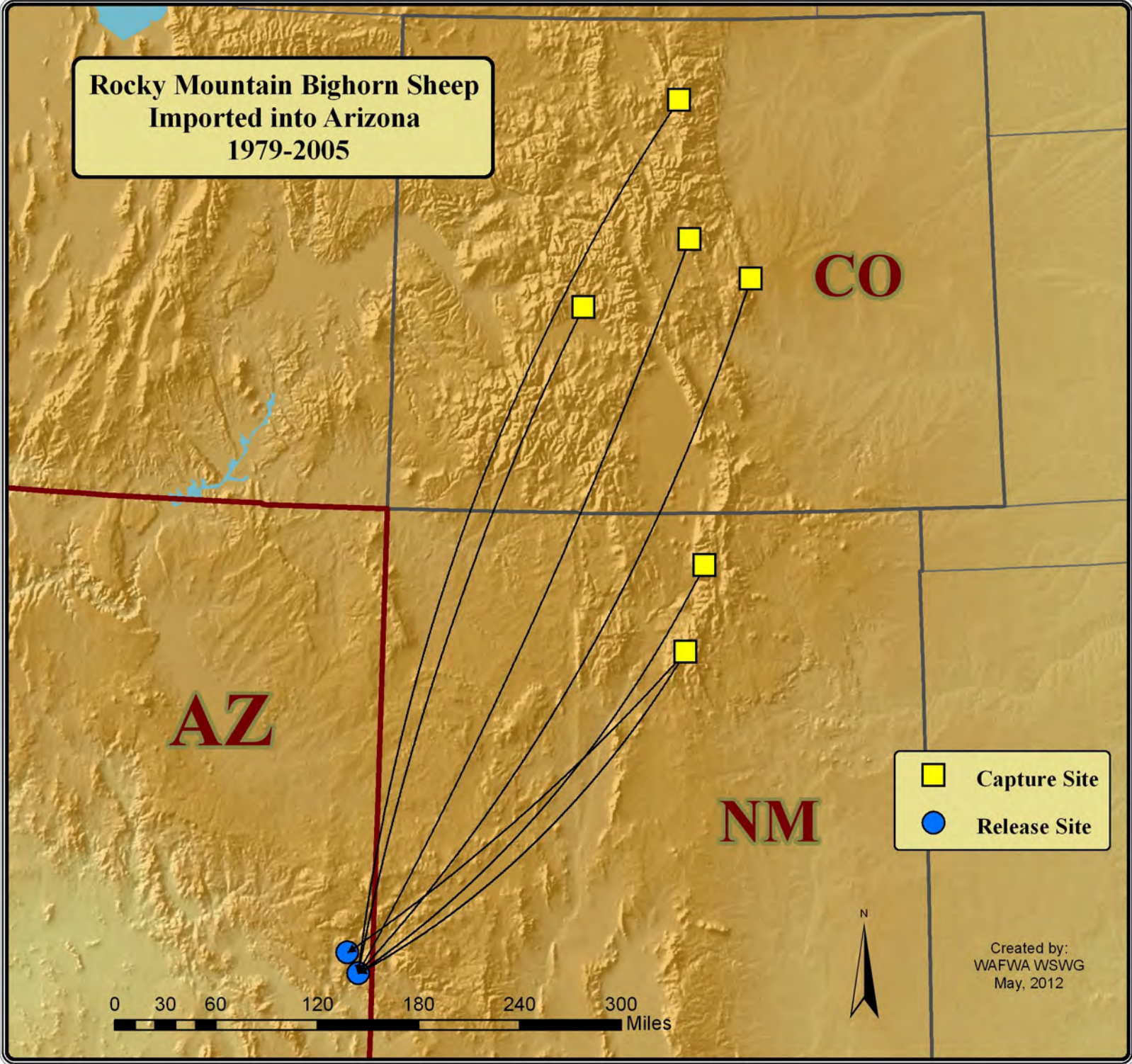
Created by:
WAFWA WSWG
May, 2012

ARIZONA

Arizona
Wild Sheep Translocations - Imports

Event	Species*	Year	Total Sheep	Capture JX	Capture Site	Release JX	Release Site
1	RM-CABHS	1979	8	CO	Rocky Mt. Natl. Park (Never Summers)	AZ	Bush Creek, Blue River
2	RM-CABHS	1980	12	CO	Tarryall Range	AZ	Bush Creek, Blue River
3	RM-CABHS	1994	21	CO	Rampart Range	AZ	Blue Admin. Site
4	RM-CABHS	1995	28	CO	Almont Triangle	AZ	XXX Ranch, Blue River
5	RM-CABHS	2003	11	NM	Pecos Wilderness, NM	AZ	Bear Canyon/ Blue River
6	RM-CABHS	2003	16	NM	Wheeler Peak	AZ	Bear Canyon/ Blue River
7	RM-CABHS	2005	32	NM	Pecos Wilderness, NM	AZ	Pipestem Mtn area
	TOTAL		128				

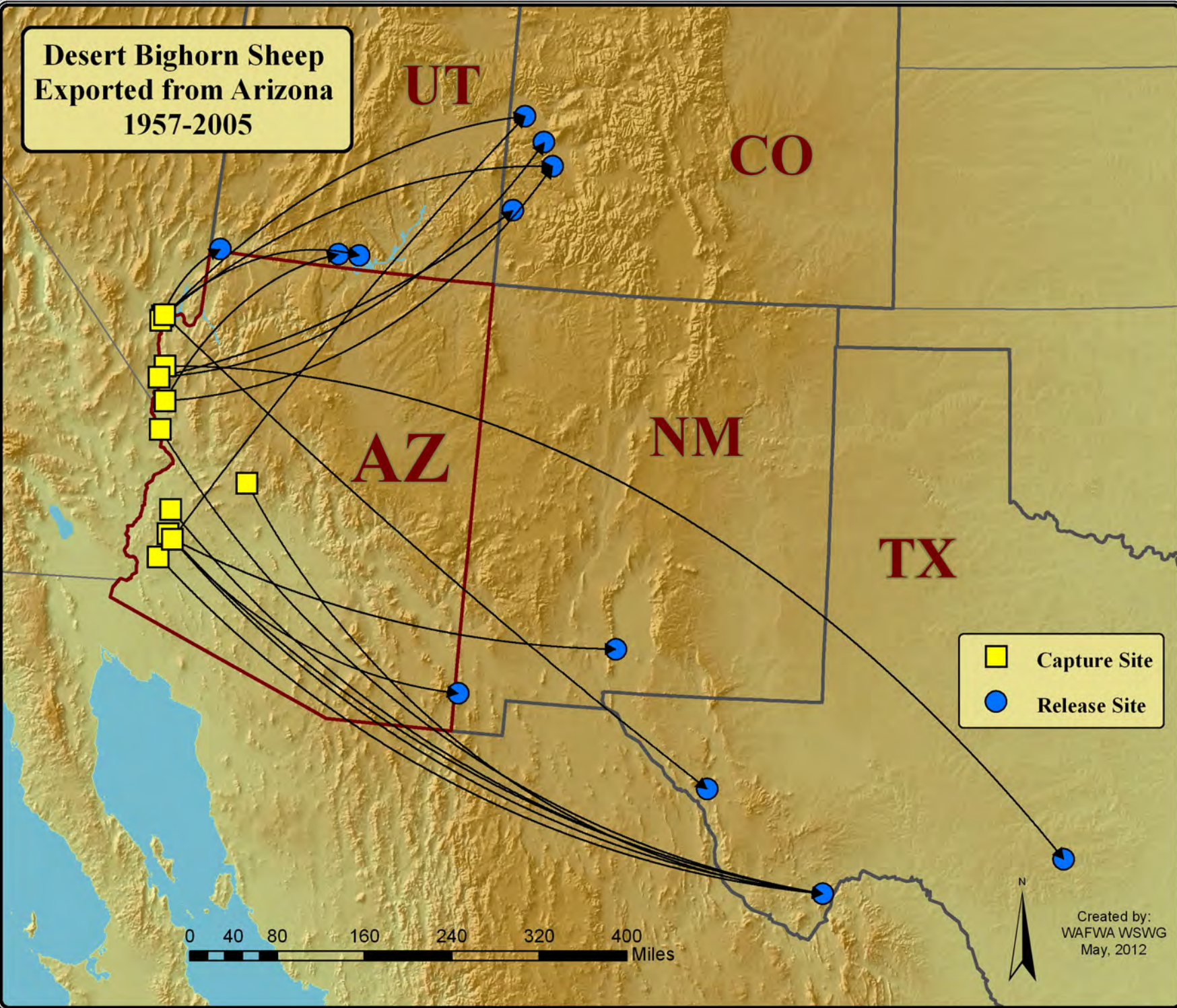
**Rocky Mountain Bighorn Sheep
Imported into Arizona
1979-2005**



Arizona
Wild Sheep Translocations - Exports

Event	Species*	Year	Total Sheep	Capture JX	Capture Site	Release JX	Release Site
1	DBHS	1957	1	AZ	Topock	TX	Black Gap WMA, TX
2	DBHS	1957	14	AZ	Castle Dome Mts and Kofa Mts (2)	TX	Black Gap WMA, TX
3	DBHS	1958	1	AZ	Congress	TX	Black Gap WMA, TX
4	DBHS	1958	3	AZ	Tunnel Springs, Kofa Mts	TX	Black Gap WMA, TX
5	DBHS	1959	1	AZ	Kofa Mts, High Tank #7	TX	Black Gap WMA, TX
6	DBHS	1959	10	AZ	Tunnel Springs, Kofa Mts	TX	Black Gap WMA, TX
7	DBHS	1979	5	AZ	Plomosa Mts and Kofa Mts	TX	Black Gap WMA, TX
8	DBHS	1979	11	AZ	Plomosa Mts and Kofa Mts	CO	Devil's Canyon
9	DBHS	1979	5	AZ	Plomosa Mts and Kofa Mts	TX	Black Gap WMA, TX
10	DBHS	1980	8	AZ	Black Mts	TX	Kerrville, TX
11	DBHS	1981	9	AZ	Black Mts, Kingman Wash	CO	Devil's Canyon
12	DBHS	1981	10	AZ	Kofa NWR, AZ	NM	Peloncillos
13	DBHS	1982	4	AZ	Kofa NWR, AZ	NM	Peloncillos
14	DBHS	1982	10	AZ	Kofa NWR, AZ	NM	Peloncillos
15	DBHS	1983	10	AZ	Lake Mead NRA, Sidewinder Cove	CO	Dominguez Creek
16	DBHS	1983	10	AZ	Lake Mead NRA, Indian Cyn	TX	Van Horn, TX
17	DBHS	1984	10	AZ	Lake Mead NRA	CO	Dominguez Creek
18	DBHS	1987	21	AZ	Lake Mead NRA	CO	Upper Dolores
19	DBHS	1991	26	AZ	Black Mts	CO	Colorado
20	DBHS	1993	20	AZ	Lake Mead NRA, Fishfinder Cove	CO	Roubideau Canyon
21	DBHS	1994	25	AZ	Lake Mead NRA, Kingman Wash	UT	Pine Valley, Beaver Dam
22	DBHS	1995	21	AZ	Black Mts	UT	Kaiparowits, Coyote Canyon
23	DBHS	1999	21	AZ	Lake Mead, AZ	UT	Kaiparowits, Smokey Mountains
24	DBHS	2002	20	AZ	Kofa Mts	NM	San Andres
25	DBHS	2005	30	AZ	Kofa Mts	NM	San Andres
	TOTAL		306				

**Desert Bighorn Sheep
Exported from Arizona
1957-2005**



-  Capture Site
-  Release Site

0 40 80 160 240 320 400 Miles



Created by:
WAFWA WSWG
May, 2012

Arizona
Wild Sheep Translocations - Within

Event	Species*	Year	Total Sheep	Capture JX	Capture Site	Release JX	Release Site
1	DBHS	1956	2	AZ	Kofa Mts	AZ	Kofa Mts
2	DBHS	1958	1	AZ	Kofa Mts, High Tank #8	AZ	Aravaipa Canyon
3	DBHS	1959	5	AZ	Tunnel Springs, Kofa Mts	AZ	Aravaipa Canyon
4	DBHS	1960	7	AZ	Hidden Tank, New Water Mts	AZ	Aravaipa Canyon
5	DBHS	1966	1	AZ	Kofa Mts	AZ	Aravaipa Canyon
6	DBHS	1967	6	AZ	Kofa Mts	AZ	Aravaipa Canyon
7	DBHS	1968	4	AZ	Kofa Mts	AZ	Aravaipa Canyon
8	DBHS	1971	3	AZ	Plomosa Mts	AZ	Aravaipa Canyon
9	DBHS	1972	3	AZ	Crater Mts and Saucedo Mts	AZ	Aravaipa Canyon
10	DBHS	1972	1	AZ	Mittry Lake	AZ	Phoenix Zoo
11	DBHS	1972	3	AZ	Plomosa Mts	AZ	Phoenix Zoo
12	DBHS	1973	1	AZ	Saucedo Mts	AZ	Phoenix Zoo
13	DBHS	1979	12	AZ	Black Mts	AZ	Virgin Mtn Enclosure
14	DBHS	1980	12	AZ	Mohave Peak, Trigo Mts	AZ	Galiuro Mts
15	DBHS	1980	21	AZ	Plomosa Mts and Kofa Mts	AZ	Mazatzal Mts
16	DBHS	1981	14	AZ	Castle Dome Mts	AZ	Mazatzal Mts
17	DBHS	1981	9	AZ	Plomosa Mts	AZ	Muleshoe Enclosure, Galiuro Mts
18	DBHS	1981	26	AZ	Trigo Mts and Kofa Mts	AZ	Galiuro Mts, Redfield Cyn
19	DBHS	1981	22	AZ	Black Mts, Kingman Wash	AZ	Virgin Mtn Enclosure
20	DBHS	1981	21	AZ	Black Mts, Willow Beach	AZ	Virgin Mtn Enclosure
21	DBHS	1982	2	AZ	Plomosa Mts	AZ	AZ Sonoran Desert Museum
22	DBHS	1982	2	AZ	Kofa Mts	AZ	Galiuro Mts, Redfield Cyn
23	DBHS	1982	2	AZ	Black Mts, Mount Wilson	AZ	Virgin Mtn Enclosure
24	DBHS	1983	16	AZ	Kofa Mts and Plomosa Mts	AZ	Bronco Butte, Superstition Mts
25	DBHS	1983	16	AZ	Kofa Mts and Plomosa Mts	AZ	Horse Mesa, Superstition Mts
26	DBHS	1983	12	AZ	Lake Mead NRA, James Bay	AZ	Olaf Knolls, Grand Wash Cliffs
27	DBHS	1983	22	AZ	Lake Mead NRA, Sidewinder Cove	AZ	Squaw Cyn, Grand Wash Cliffs
28	DBHS	1984	19	AZ	Lake Mead NRA	AZ	Bush Head Spring, Paria Canyon
29	DBHS	1984	11	AZ	North Plomosa Mts	AZ	Eagletail Mountains
30	DBHS	1984	8	AZ	Plomosa Mts	AZ	Eagletail Mountains
31	DBHS	1984	19	AZ	Lake Mead NRA	AZ	Fisher Spr, Paria Cyn
32	DBHS	1984	5	AZ	Lake Mead NRA	AZ	Grand Wash Cliffs

Arizona
Wild Sheep Translocations - Within

Event	Species*	Year	Total Sheep	Capture JX	Capture Site	Release JX	Release Site
33	DBHS	1984	32	AZ	Kofa Mts	AZ	Millsite Cyn, Superstition Mts
34	DBHS	1984	3	AZ	North Plomosa Mts	AZ	Galiuro Mts, Redfield Cyn
35	DBHS	1984	5	AZ	Trigo Mts	AZ	Galiuro Mts, Redfield Cyn
36	DBHS	1984	1	AZ	Lake Mead NRA	AZ	Virgin Mtn Enclosure
37	DBHS	1985	24	AZ	Lake Mead NRA	AZ	Hack Canyon
38	DBHS	1985	22	AZ	Kofa Mts	AZ	Ives Peak, Black Mts
39	DBHS	1985	22	AZ	Castle Dome Mts	AZ	Lion Mtn, Mazatzal Mts
40	DBHS	1985	15	AZ	Lake Mead NRA, Fishfinder Cove	AZ	Paria Canyon
41	DBHS	1986	22	AZ	Lake Mead NRA, Sidewinder Cove	AZ	Bill Williams Mountains
42	DBHS	1986	8	AZ	North Plomosa Mts	AZ	Buckskin Mts
43	DBHS	1986	14	AZ	North Plomosa Mts	AZ	Buckskin Mts
44	DBHS	1986	28	AZ	Lake Mead NRA, Pope Mine Cove	AZ	Grand Wash Cliffs
45	DBHS	1986	31	AZ	Kofa Mts	AZ	Peloncillo Mts
46	DBHS	1987	13	AZ	New Water Mts	AZ	Gila Bend Mts
47	DBHS	1987	19	AZ	Black Mts, Willow Beach	AZ	Hack Canyon
48	DBHS	1987	30	AZ	Kofa Mts	AZ	Tortilla Mt, Superstition Mts
49	DBHS	1988	13	AZ	Lake Mead NRA, Coyote Spring Cove	AZ	Aubrey Peak Pothole
50	DBHS	1988	1	AZ	New Water Mts	AZ	AZ Sonoran Desert Museum
51	DBHS	1988	31	AZ	Kofa Mts	AZ	Galiuro Mts
52	DBHS	1988	13	AZ	New Water Mts	AZ	Gila Bend Mts
53	DBHS	1988	22	AZ	Lake Mead NRA, Pope Mine Cove	AZ	Needles Peak
54	DBHS	1988	2	AZ	Kofa Mts	AZ	U of A
55	DBHS	1989	15	AZ	Black Mts, Golden Door Mine	AZ	Aubrey Peak Complex
56	DBHS	1989	13	AZ	Lake Mead NRA, Pope Mine Cove	AZ	Catchment 1, Mohave Mts
57	DBHS	1989	14	AZ	Black Mts, Golden Door Mine	AZ	Crossman Peak
58	DBHS	1989	15	AZ	Plomosa Mts	AZ	Signal Peak, Gila Bend Mts
59	DBHS	1989	30	AZ	Kofa Mts and Castle Dome Mts	AZ	Tortilla Mt, Superstition Mts
60	DBHS	1989	1	AZ	Plomosa Mts	AZ	U of A
61	DBHS	1990	9	AZ	New Water Mts	AZ	Gila Bend Mts
62	DBHS	1990	16	AZ	Kofa Mts	AZ	Peloncillo Mts
63	DBHS	1991	20	AZ	Black Mts	AZ	Mississippi Spr, Rawhide Mts
64	DBHS	1992	25	AZ	Kofa Mts	AZ	Horse Mesa, Superstition Mts

Arizona
Wild Sheep Translocations - Within

Event	Species*	Year	Total Sheep	Capture JX	Capture Site	Release JX	Release Site
65	DBHS	1993	17	AZ	Lake Mead NRA, Sidewinder Cove	AZ	Rawhide Mts
66	DBHS	1993	47	AZ	Plomosa, Castle Dome, Kofa Mts	AZ	Sauceda Mts
67	DBHS	1993	16	AZ	Lake Mead NRA, Fishfinder Cove	AZ	Skull Mtn (GMU 16A)
68	DBHS	1994	30	AZ	Kofa and Castle Dome Mts	AZ	Granite Wash Mts
69	DBHS	1995	12	AZ	Canyon Lake	AZ	Canyon Lake
70	DBHS	1995	20	AZ	Black Mts	AZ	Clearwater Pt, Kanab Creek
71	DBHS	1995	14	AZ	Lake Mead NRA, James Bay	AZ	Eagle Point, Artillery Mts
72	DBHS	1995	19	AZ	Black Mts	AZ	Eagle Pt, Artillery Mts
73	DBHS	1995	26	AZ	Kofa and Castle Dome Mts	AZ	Harcuvar Mts
74	DBHS	1995	22	AZ	Lake Mead NRA, James Bay	AZ	Snap Cyn, Grand Wash Cliffs
75	DBHS	1998	21	AZ	Maricopa and Gila Bend Mts	AZ	Granite Wash Mts
76	DBHS	1998	10	AZ	Eagletail Mts	AZ	West Harcuvar Mts
77	DBHS	1999	22	AZ	Black Mts, Golden Door Mine	AZ	Jumpup Point
78	DBHS	1999	22	AZ	Black Mts, Golden Door Mine	AZ	Olaf Knolls
79	DBHS	2000	25	AZ	Eagletail Mts	AZ	Harquahala Mts
80	DBHS	2001	2	AZ	Kofa and Castle Dome Mts	AZ	AZ Sonoran Desert Museum
81	DBHS	2001	25	AZ	Kofa and Castle Dome Mts	AZ	East Harcuvar Mts
82	RM-CABHS	2002	26	AZ	Eagle Creek	AZ	Bear Canyon/Blue River
83	DBHS	2003	30	AZ	Trigo, Plomosa, and New Water Mts	AZ	Mineral Mts
84	DBHS	2005	28	AZ	Trigo, Plomosa, and Kofa Mts	AZ	Big Horn Mts
85	DBHS	2005	26	AZ	Virgin River Gorge	AZ	Kanab Creek
86	RM-CABHS	2005	15	AZ	Clifton/Morenci Area	AZ	West Clear Creek
87	RM-CABHS	2005	17	AZ	Morenci Mine	AZ	West Clear Creek
88	DBHS	2006	28	AZ	Virgin River Gorge	AZ	Hell's Half Acre
89	RM-CABHS	2006	35	AZ	Clifton/Morenci Area	AZ	West Clear Creek
90	DBHS	2007	13	AZ	Imperial Hills	AZ	Big Horn Mts
91	DBHS	2007	28	AZ	Virgin River Gorge	AZ	Hell's Half Acre
92	DBHS	2007	11	AZ	Trigo Mts	AZ	Mineral Mtn
93	RM-CABHS	2007	18	AZ	Clifton/Morenci Area	AZ	West Clear Creek
94	DBHS	2009	5	AZ	Saddle Mt	AZ	Buckeye Hills
95	DBHS	2010	10	AZ	Trigo Mts	AZ	Big Horn Mts
96	DBHS	2010	2	AZ	Trigo Mts	AZ	Buckeye Hills


Arizona
Wild Sheep Translocations - Within

Event	Species*	Year	Total Sheep	Capture JX	Capture Site	Release JX	Release Site
97	DBHS	2010	34	AZ	Canyon Lake and Superstition Mts	AZ	Mineral Mts
98	DBHS	2012	35	AZ	Black Mountains, Unit 15D	AZ	Mount Wilson, Unig 15B West
99	DBHS	2012	30	AZ	Canyon Lake and Superstition Mts	AZ	Mineral Mts
100	DBHS	2012	10	AZ	Plomosa Mts	AZ	Buckeye Hills
101	DBHS	2013	40	AZ	Black Mountains, Unit 15D	AZ	Peoples Canyon, Arrastra Mts
102	DBHS	2013	16	AZ	Trigo and Plomosa Mts	AZ	Santa Catalina Mts
103	DBHS	2013	15	AZ	Trigo and Plomosa Mts	AZ	Santa Catalina Mts
104	DBHS	2014	40	AZ	Black Mountains, Unit 15D	AZ	Peoples Canyon, Arrastra Mts
105	DBHS	2014	15	AZ	Canyon Lake and Superstition Mts	AZ	Santa Catalina Mts
106	DBHS	2014	15	AZ	Plomosa Mts	AZ	Santa Catalina Mts
107	RM-CABHS	2014	24	AZ	Morenci Mine	AZ	South Fork of the Little Colorado River
108	RM-CABHS	2014	3	AZ	Morenci Mine	AZ	South Fork of the Little Colorado River
	TOTAL		1,756				

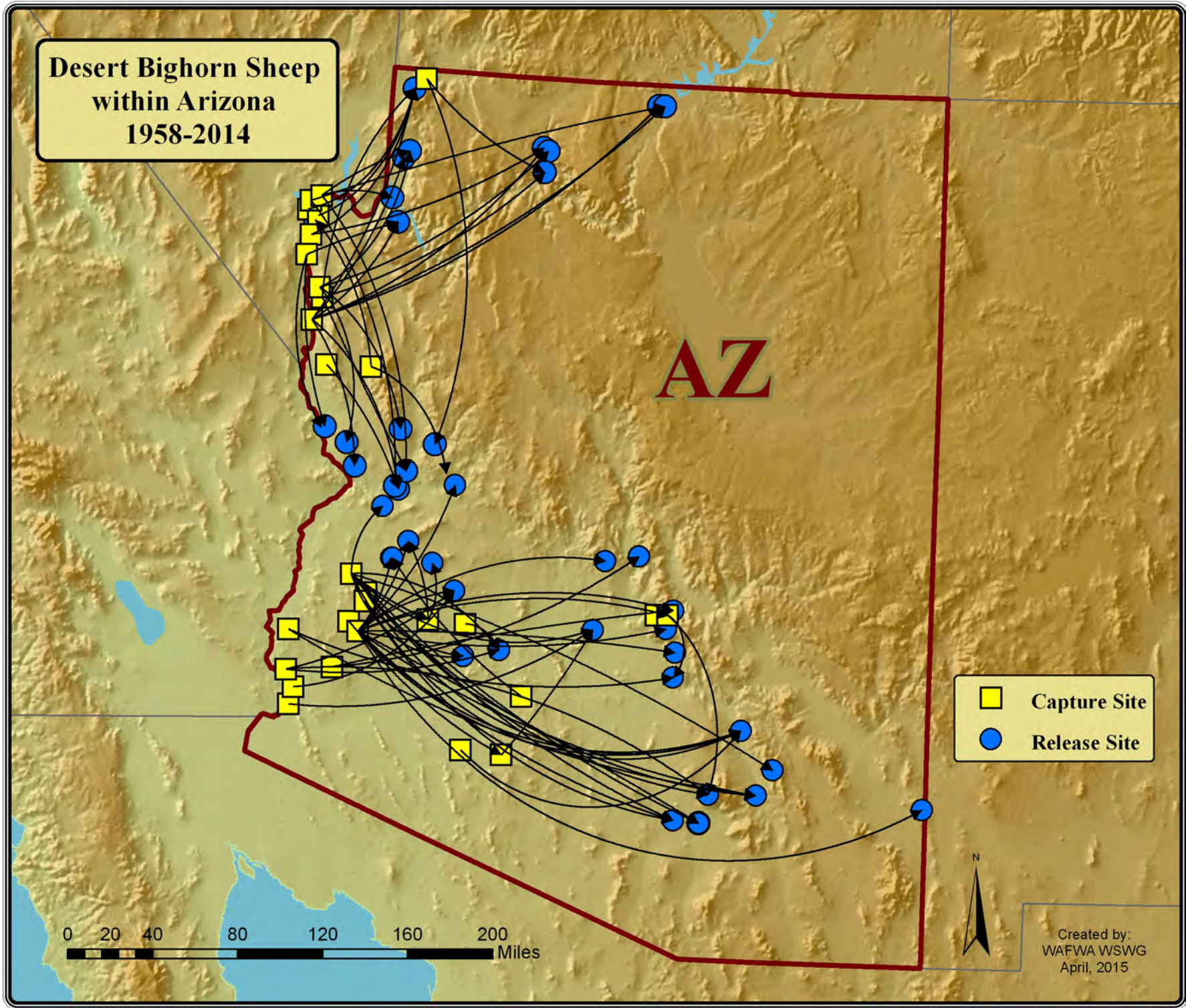
**Desert Bighorn Sheep
within Arizona
1958-2014**

AZ

■ Capture Site
● Release Site






Created by:
WAFWA WSWG
April, 2015



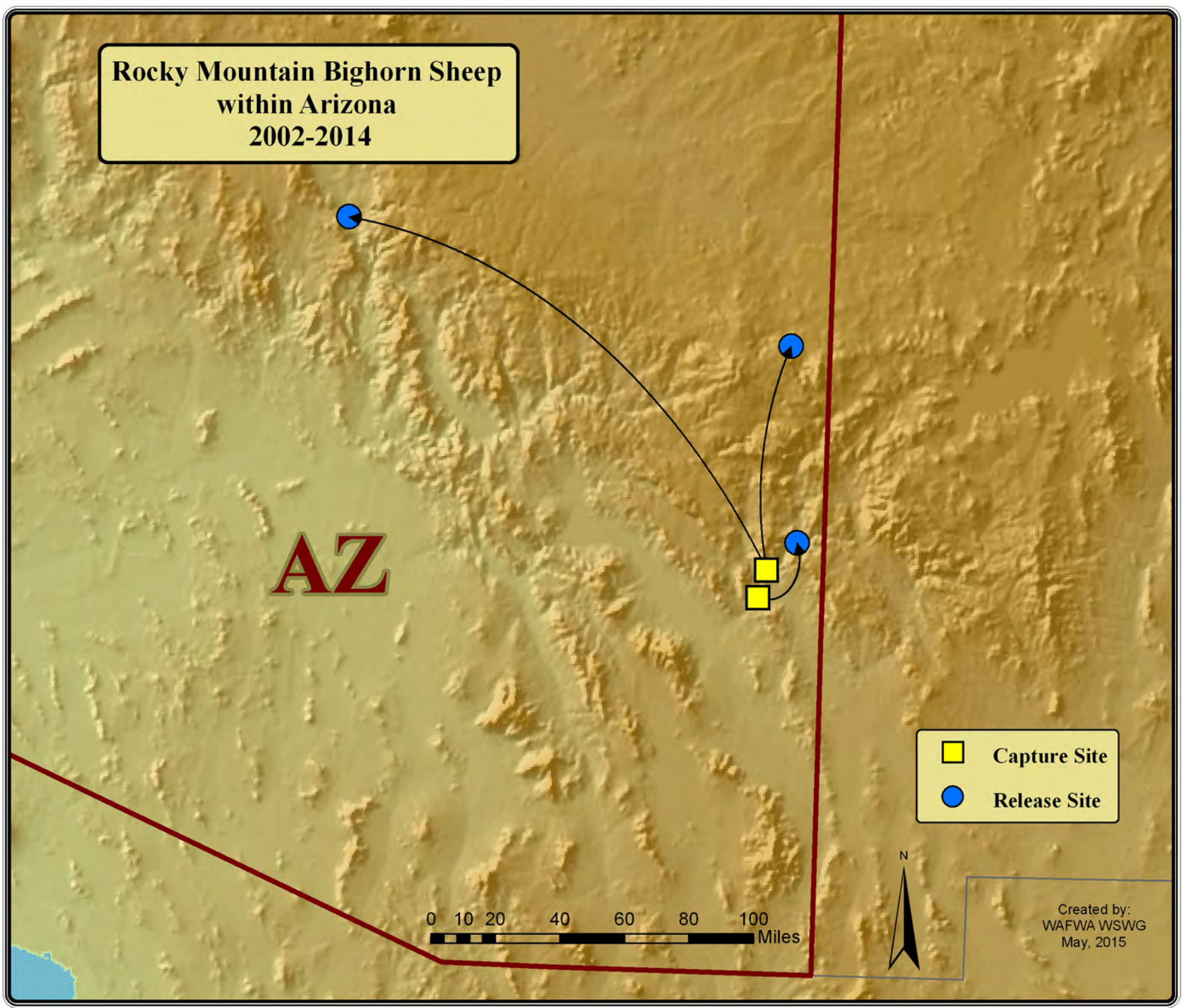
**Rocky Mountain Bighorn Sheep
within Arizona
2002-2014**

AZ

-  Capture Site
-  Release Site



Created by:
WAFWA WSWG
May, 2015



BRITISH COLUMBIA

**British Columbia
Wild Sheep Translocations - Imports**

Event	Species*	Year	Total Sheep	Capture JX	Capture Site	Release JX	Release Site
1	RM-CABHS	1927	49	AB	Banff NP	BC	Spences Bridge
2	RM-CABHS	1927	50	AB	Banff NP	BC	Squilax (Chase)
3	RM-CABHS	1970	12	AB	Jasper NP	BC	Fraser Canyon, B.C.
	TOTAL		111				

Rocky Mountain Bighorn Sheep Imported into British Columbia 1927 and 1970

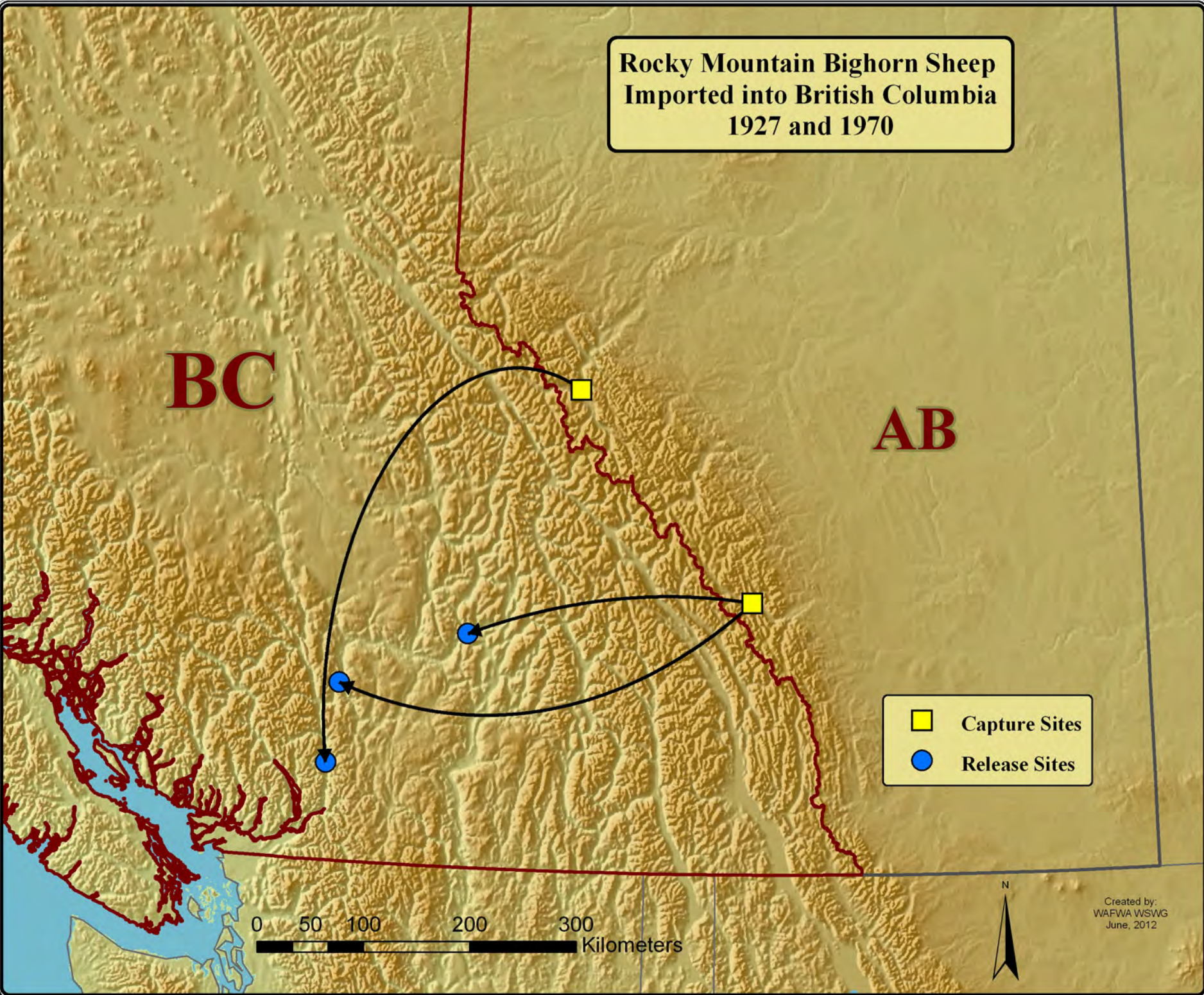
BC

AB

■ Capture Sites
● Release Sites



Created by:
WAFWA WSWG
June, 2012



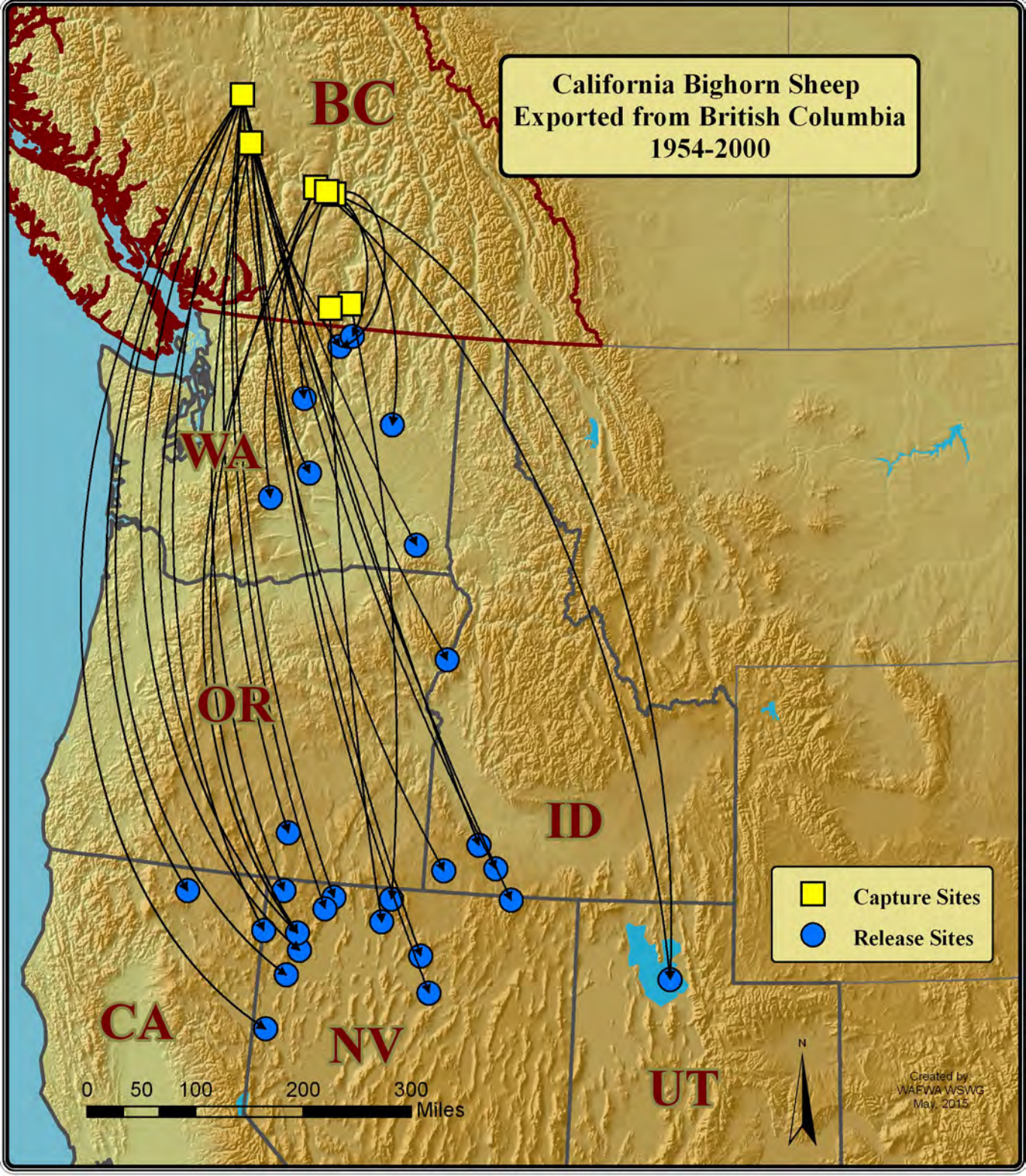
**British Columbia
Wild Sheep Translocations - Exports**



Event	Species*	Year	Total Sheep	Capture JX	Capture Site	Release JX	Release Site
1	RM-CABHS	1954	20	BC	Junction	OR	Hart Mountain
2	RM-CABHS	1956	18	BC	Junction	ND	Magpie Creek Enclosure
3	RM-CABHS	1957	18	BC	Junction	WA	Tucannon - Cummings Creek
4	RM-CABHS	1957	18	BC	Junction	WA	Sinlahekin
5	RM-CABHS	1963	19	BC	Junction	ID	East Fork Owyhee
6	RM-CABHS	1965	9	BC	Junction	ID	East Fork Owyhee
7	RM-CABHS	1966	10	BC	Junction	ID	East Fork Owyhee
8	RM-CABHS	1967	12	BC	Junction	ID	Little Jack Creek
9	RM-CABHS	1971	10	BC	Junction	CA	Lava Beds Nat Monument, Siskiyou Cnty
10	RM-CABHS	1978	12	BC	Vaseux	NV	North Santa Rosa Range, HU Co.
11	RM-CABHS	1983	12	BC	Junction	ID	West Fork Bruneau
12	RM-CABHS	1983	19	BC	Junction	NV	South Granite Rg., Washoe Co.
13	RM-CABHS	1984	10	BC	Junction	ID	Murphy Hot Springs
14	RM-CABHS	1984	12	BC	Junction	ID	Bruneau/Jarbidge
15	RM-CABHS	1984	17	BC	Junction	NV	Jarbidge Mountains?, Nevada
16	RM-CABHS	1984	12	BC	Junction	NV	Jarbidge Mountains, Elko Co.
17	RM-CABHS	1985	20	BC	Junction	NV	North Pine Forest Range, HU Co.
18	RM-CABHS	1988	18	BC	Junction	NV	South Pine Forest Range, HU Co.
19	RM-CABHS	1988	14	BC	Junction	ID	Big Jacks Creek
20	RM-CABHS	1989	15	BC	Junction	NV	Hays Canyon Range Washoe Co.
21	RM-CABHS	1989	18	BC	Junction	NV	Calico Mountains, Humboldt Co.
22	RM-CABHS	1989	20	BC	Keremeos	NV	Mid. Santa Rosa Range, HU Co.
23	RM-CABHS	1989	10	BC	Junction	ND	North Bullion
24	RM-CABHS	1990	15	BC	Junction	OR	Oregon (Sheep Mountain?)
25	RM-CABHS	1990	13	BC	Junction	NV	Virginia Mountains, Washoe Co.
26	RM-CABHS	1990	14	BC	Columbia Lake	CO	Forbes Trinchera
27	RM-CABHS	1990	20	BC	Columbia Lake	CO	Forbes Trinchera
28	RM-CABHS	1993	26	BC	Keremeos	NV	Nevada
29	RM-CABHS	1995	7	BC	Big Bar	NV	Sheep Creek Range, Lander Co.
30	RM-CABHS	1995	13	BC	Big Bar	NV	South Snowstorm Mtns, Elko Co.
31	RM-CABHS	1995	21	BC	Big Bar	NV	Long Valley Rim, Washoe Co.
32	RM-CABHS	1996	20	BC	Big Bar	NV	High Rock Canyon, Humboldt Co.
33	RM-CABHS	1996	3	BC	South Thompson [Harper Ranch]	WA	Mount Hull
34	RM-CABHS	1996	4	BC	South Thompson [Harper Ranch]	WA	Sinlahekin
35	RM-CABHS	1996	5	BC	Kamloops Lake [Tranquille]	WA	Lincoln Cliffs
36	RM-CABHS	1996	9	BC	Kamloops Lake [Tranquille]	WA	Quilomene
37	RM-CABHS	1996	9	BC	Kamloops Lake [Tranquille]	WA	Cleman
38	RM-CABHS	1996	19	BC	Big Bar	ND	NUTRNP
39	RM-CABHS	1997	11	BC	South Thompson [Harper Ranch]	UT	Antelope Island, Box Elder

**British Columbia
Wild Sheep Translocations - Exports**

Event	Species*	Year	Total Sheep	Capture JX	Capture Site	Release JX	Release Site
40	RM-CABHS	1997	12	BC	Kamloops Lake (Tranquille)	UT	Antelope Island, Box Elder
41	RM-CABHS	1997	16	BC	Spences Bridge	ID	Big Canyon
42	RM-CABHS	1997	15	BC	Spences Bridge	OR	Muir Creek
43	RM-CABHS	1998	44	BC	South Thompson [Harper Ranch]	UT	Book Cliffs, Hill Creek
44	RM-CABHS	1998	10	BC	Spences Bridge	WA	Asotin Creek
45	RM-CABHS	1999	5	BC	Kamloops Lake [Tranquille]	NV	Little High Rock Canyon, HU Co.
46	RM-CABHS	1999	18	BC	South Thompson [Harper Ranch]	NV	Little High Rock Canyon, HU Co.
47	RM-CABHS	2000	11	BC	South Thompson [Harper] (11)	WA	Chelan
48	RM-CABHS	2000	10	BC	South Thompson [Mt. Paul] (10)	WA	Chelan
	TOTAL		693				

**California Bighorn Sheep
Exported from British Columbia
1954-2000**



-  Capture Sites
-  Release Sites

0 50 100 200 300 Miles

Created by
WAFWA WSWG
May, 2015

**British Columbia
Wild Sheep Translocations - Within**

Event	Species*	Year	Total Sheep	Capture JX	Capture Site	Release JX	Release Site
1	RM-CABHS	1933	20	BC	Squilax	BC	Skwaam Bay (Adams Lk.)
2	RM-CABHS	1952	4	BC	Fraser meta population (Williams Lake) - Junction	BC	South Okanagan (Vaseux Lk)
3	RM-CABHS	1955	9	BC	Junction	BC	Bluff Lake
4	RM-CABHS	1955	4	BC	Junction	BC	Vaseux
5	RM-CABHS	1955	2	BC	Junction	BC	Whitewater (?) - est. same as Bluff Lake
6	RM-CABHS	1956	8	BC	Junction	BC	Dog Creek
7	RM-CABHS	1956	6	BC	Junction	BC	Gang Ranch
8	RM-CABHS	1956	4	BC	Junction	BC	U.B.C. - captivity in Vancouver, BC
9	RM-CABHS	1957	4	BC	Junction	BC	U.B.C. - captivity in Vancouver, BC
10	RM-CABHS	1957	10	BC	Junction	BC	Vaseux
11	RM-CABHS	1966	11	BC	Junction	BC	Kamloops Lake
12	RM-CABHS	1977	20	BC	Vaseux	BC	Okanagan Game Farm
13	RM-CABHS	1981	1	BC	Kamloops	BC	Harper Ranch
14	RM-CABHS	1982	16	BC	Wigwam Flats	BC	Bull River
15	RM-CABHS	1984	20	BC	Vaseux	BC	Grand Forks
16	RM-CABHS	1984	1	BC	Kamloops Wildlife Park	BC	Harper Ranch
17	RM-CABHS	1984	28	BC	Columbia Lake	BC	Lizard Range
18	RM-CABHS	1984	7	BC	Columbia Lake	BC	McGuire Creek
19	RM-CABHS	1985	12	BC	Junction	BC	Dog Creek
20	RM-CABHS	1985	12	BC	Vaseux	BC	Grand Forks
21	RM-CABHS	1985	6	BC	Junction	BC	Harper Ranch
22	RM-CABHS	1985	10	BC	Columbia Lake	BC	McGuire Creek
23	RM-CABHS	1985	20	BC	Columbia Lake	BC	Tulip Creek
24	RM-CABHS	1986	13	BC	Junction	BC	Dog Creek
25	RM-CABHS	1986	13	BC	Vaseux	BC	Grand Forks
26	RM-CABHS	1986	10	BC	Columbia Lake	BC	Lizard Range
27	RM-CABHS	1986	47	BC	Stoddart Creek	BC	Wigwam Flats
28	RM-CABHS	1986	5	BC	Columbia Lake	BC	Wildhorse R.
29	RM-CABHS	1987	1	BC	Junction	BC	Skwaam Bay
30	RM-CABHS	1987	7	BC	Junction	BC	Word Creek
31	RM-CABHS	1987	11	BC	Columbia Lake	BC	Lakit Lake
32	RM-CABHS	1987	12	BC	Columbia Lake	BC	Wildhorse R.

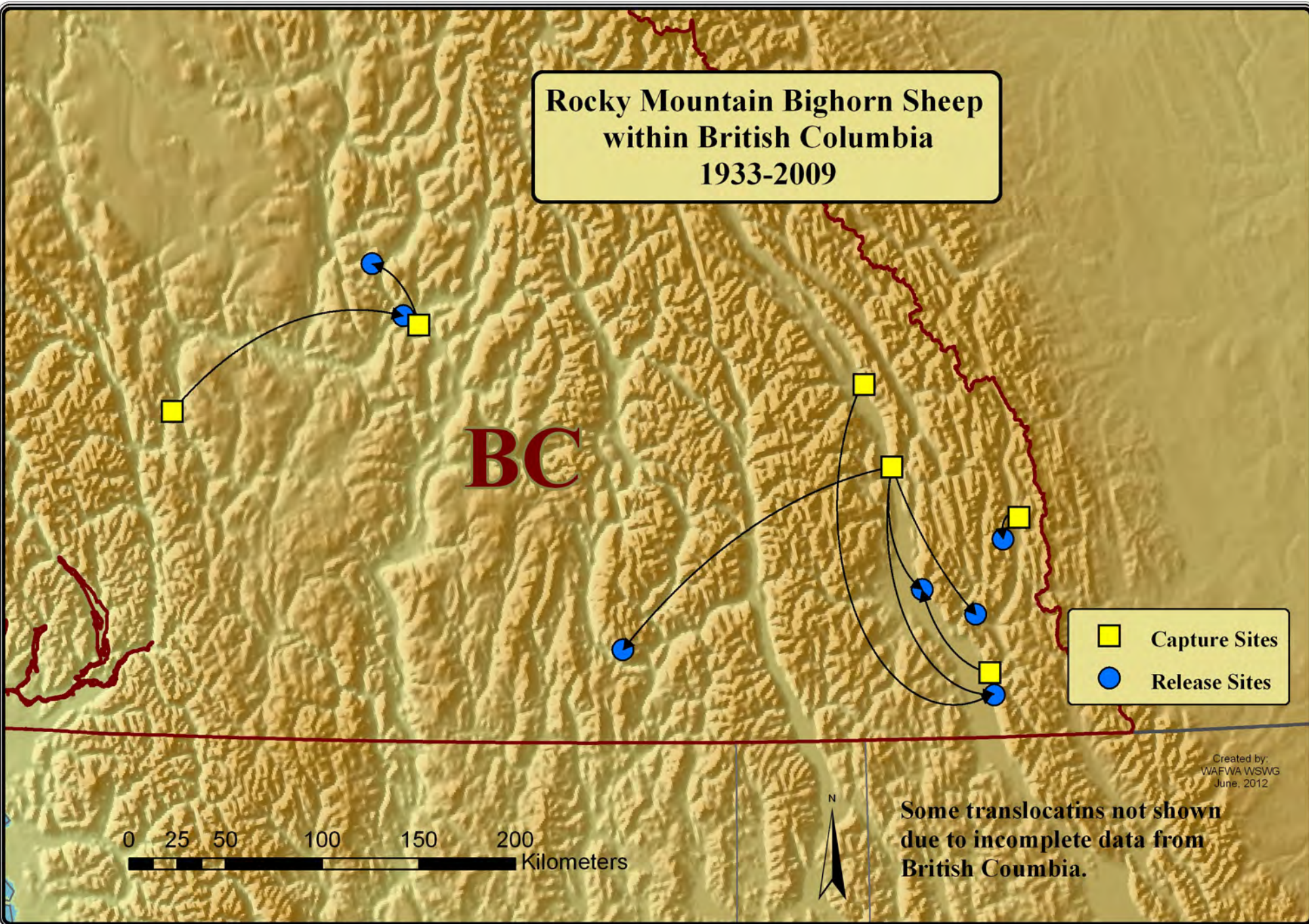
**British Columbia
Wild Sheep Translocations - Within**

Event	Species*	Year	Total Sheep	Capture JX	Capture Site	Release JX	Release Site
33	RM-CABHS	1987	17	BC	Columbia Lake	BC	Mause Creek
34	RM-CABHS	1987	18	BC	Stoddart Creek	BC	Arrow Lakes
35	RM-CABHS	1988	12	BC	Junction	BC	Skwaam Bay
36	RM-CABHS	1988	12	BC	Deer Park Ranch	BC	Word Creek
37	RM-CABHS	1989	20	BC	Radium	BC	Wigwam Flats
38	RM-CABHS	1989	18	BC	Columbia Lake	BC	McGuire Creek
39	RM-CABHS	1989	19	BC	Stoddart Creek	BC	McGuire Creek
40	RM-CABHS	1990	10	BC	Junction	BC	Chilko Lake
41	RM-CABHS	1990	4	BC	Spences Bridge	BC	Squilax Creek (Chase)
42	STNS	1990	1	BC	Butler Ridge	BC	Mt. Frank Roy
43	STNS	1990	1	BC	Nabesche Ridge	BC	Mt. Frank Roy
44	STNS	1990	1	BC	West Branham	BC	Mt. Frank Roy
45	STNS	1990	1	BC	West Branham	BC	Mt. Frank Roy
46	STNS	1990	1	BC	20 Mile Point	BC	Mt. Frank Roy
47	STNS	1990	1	BC	20 Mile Point	BC	Mt. Frank Roy
48	STNS	1990	1	BC	20 Mile Point	BC	Mt. Frank Roy
49	STNS	1990	1	BC	Rainbow Rocks	BC	Mt. Frank Roy
50	RM-CABHS	1991	15	BC	Junction	BC	Stikelan Pass
51	RM-CABHS	1991	20	BC	Kootney National Park/Radium Hot Springs	BC	Wigwam Creek
52	STNS	1991	1	BC	Aylard Ridge	BC	Mt. Frank Roy
53	STNS	1991	1	BC	Butler Ridge	BC	Mt. Monteith
54	STNS	1991	1	BC	Butler Ridge	BC	Mt. Monteith
55	STNS	1991	1	BC	Butler Ridge	BC	Mt. Monteith
56	STNS	1991	1	BC	Butler Ridge	BC	Mt. Monteith
57	STNS	1991	1	BC	Schooler/Nabesche	BC	Mt. Monteith
58	STNS	1991	1	BC	Schooler/Nabesche	BC	Mt. Monteith
59	STNS	1991	1	BC	Schooler/Nabesche	BC	Mt. Monteith
60	STNS	1991	1	BC	Twenty-Mile Point	BC	Mt. Monteith
61	STNS	1991	1	BC	Twenty-Mile Point	BC	Mt. Monteith
62	STNS	1991	1	BC	Twenty-Mile Point	BC	Mt. Monteith
63	STNS	1991	1	BC	Twenty-Mile Point	BC	Mt. Monteith
64	STNS	1991	1	BC	Twenty-Mile Point	BC	Mt. Monteith

**British Columbia
Wild Sheep Translocations - Within**

Event	Species*	Year	Total Sheep	Capture JX	Capture Site	Release JX	Release Site
65	STNS	1991	1	BC	Twenty-Mile Point	BC	Mt. Monteith
66	RM-CABHS	1993	12	BC	Thomas Ranch (South OK) - Vaseaux	BC	Penticton Creek
67	RM-CABHS	1993	7	BC	Ewin Ridge	BC	Bingay Creek
68	RM-CABHS	1993	14	BC	Elk Valley (E) - Ewin Ridge	BC	Elk Valley (W)
69	STNS	1993	1	BC	Twenty-Mile Point	BC	Mt. Monteith
70	STNS	1993	1	BC	Twenty-Mile Point	BC	Mt. Monteith
71	STNS	1993	1	BC	Twenty-Mile Point	BC	Mt. Monteith
72	STNS	1993	1	BC	Twenty-Mile Point	BC	Mt. Monteith
73	STNS	1993	1	BC	Twenty-Mile Point	BC	Mt. Monteith
74	STNS	1993	1	BC	Twenty-Mile Point	BC	Mt. Monteith
75	RM-CABHS	1994	23	BC	Big Bar	BC	Seton Lake
76	RM-CABHS	1994	32	BC	Junction	BC	Taseko Mtn.& Tosh Creek
77	RM-CABHS	1994	10	BC	Radium	BC	Ewin Ridge
78	RM-CABHS	1997	1	BC	Kamloops Lake (Tranquille)	BC	Seton Lake
79	RM-CABHS	1997	2	BC	South Thompson [Harper Ranch]	BC	Seton Lake
80	RM-CABHS	1998	14	BC	S. Thompson (Harper Ranch)	BC	Penticton Creek
81	RM-CABHS	2004	12	BC	South Thompson [Harper Ranch]	BC	Shorts Creek
82	RM-CABHS	2005	25	BC	Radium	BC	Wasa Creek
83	RM-CABHS	2007	34	BC	Keremeos	BC	Ok Mtn.
84	RM-CABHS	2007	19	BC	Golden	BC	Whiteswan Lake area
85	RM-CABHS	2008	26	BC	S. Thompson (Mt. Paul/Sun Rivers)	BC	Alkali Ranch
86	RM-CABHS	2009	42	BC	Kamloops Lake (Tranquille)	BC	Big Bar (OK Ranch)
87	RM-CABHS	2009	15	BC	Kamloops Lake (Tranquille)	BC	Ok Mtn.
88	RM-CABHS	2009	13	BC	Golden	BC	Grundy Creek
89	RM-CABHS	2012	36	BC	S. Thompson (Mt. Paul/Sun Rivers)	BC	Fraser River (Mackay Creek)
90	RM-CABHS	2012	15	BC	S. Thompson (Mt. Paul/Sun Rivers)	BC	Fraser River (Mackay Creek)
	TOTAL		899				

Rocky Mountain Bighorn Sheep within British Columbia 1933-2009





Created by:
WAFWA WSWG
June, 2012

Some translocatins not shown
due to incomplete data from
British Coumbia.

**California Bighorn Sheep
within British Columbia
1952-2012**

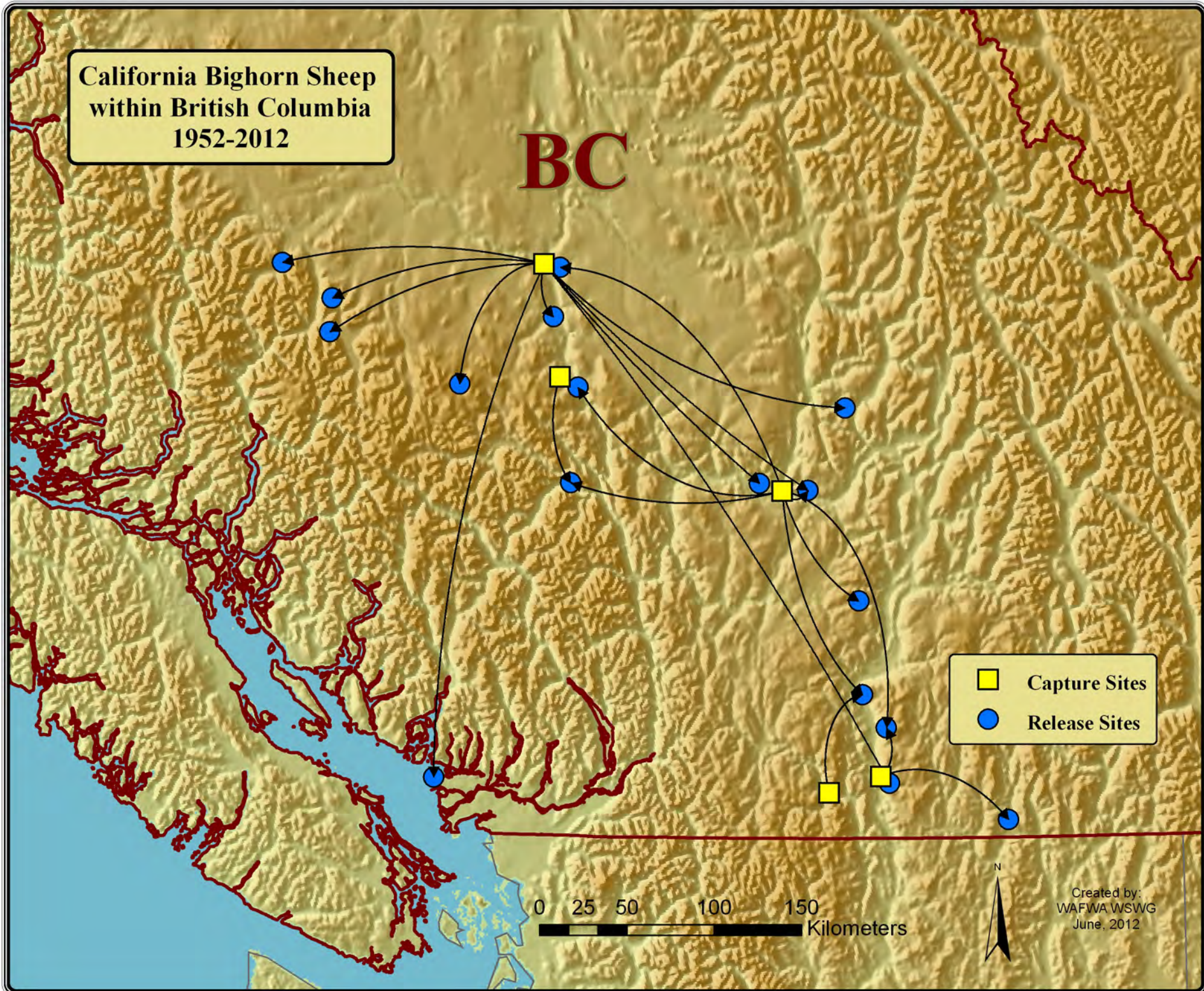
BC

-  Capture Sites
-  Release Sites

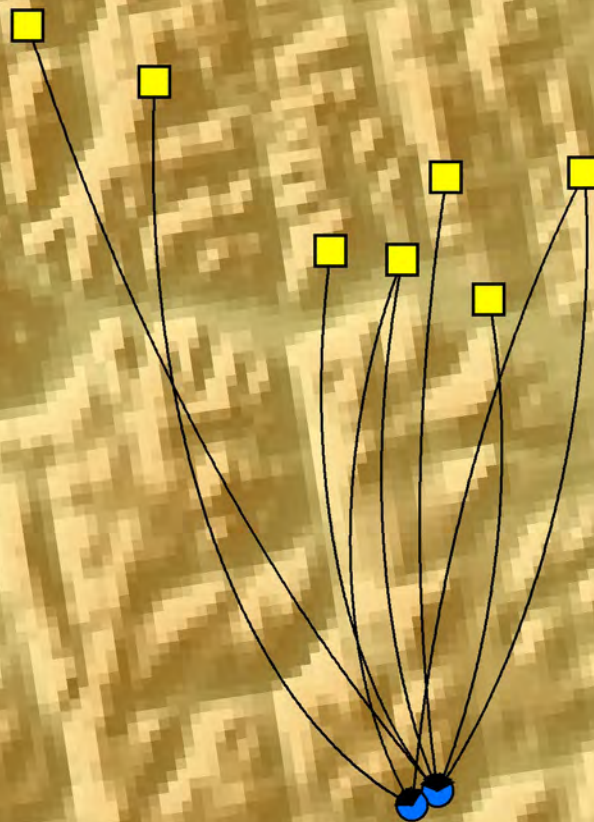
0 25 50 100 150
Kilometers





Created by:
WAFWA WSWG
June, 2012



**Stone's Sheep
within British Columbia
1990-1993**



-  Capture Sites
-  Release Sites

0 5 10 20 30 40 50
Kilometers



Created by:
WAFWA WSWG
June, 2012



CALIFORNIA

California
Wild Sheep Translocations - Imports

Event	Species*	Year	Total Sheep	Capture JX	Capture Site	Release JX	Release Site
1	DBHS	1947	3	NV	Sheep Range, Clark Co.(unknown)	CA	San Diego Zoo
2	DBHS	1959	2	NV	Sheep Range, Clark Co.(unknown)	CA	Los Angeles Zoo
3	RM-CABHS	1971	10	BC	Junction	CA	Lava Beds Nat Monument, Siskiyou Cnty
4	RM-CABHS	1972	1	NV	SNWR, Charles Sheldon Nat. Wildlife Refuge	CA	Lava Beds Nat Monument, Siskiyou Cnty
5	DBHS	1976	23	NV	Sheep Range, Clark Co.	CA	San Diego Zoo
	TOTAL		39				

**California Bighorn Sheep
Imported into California
1971 and 1972**

BC

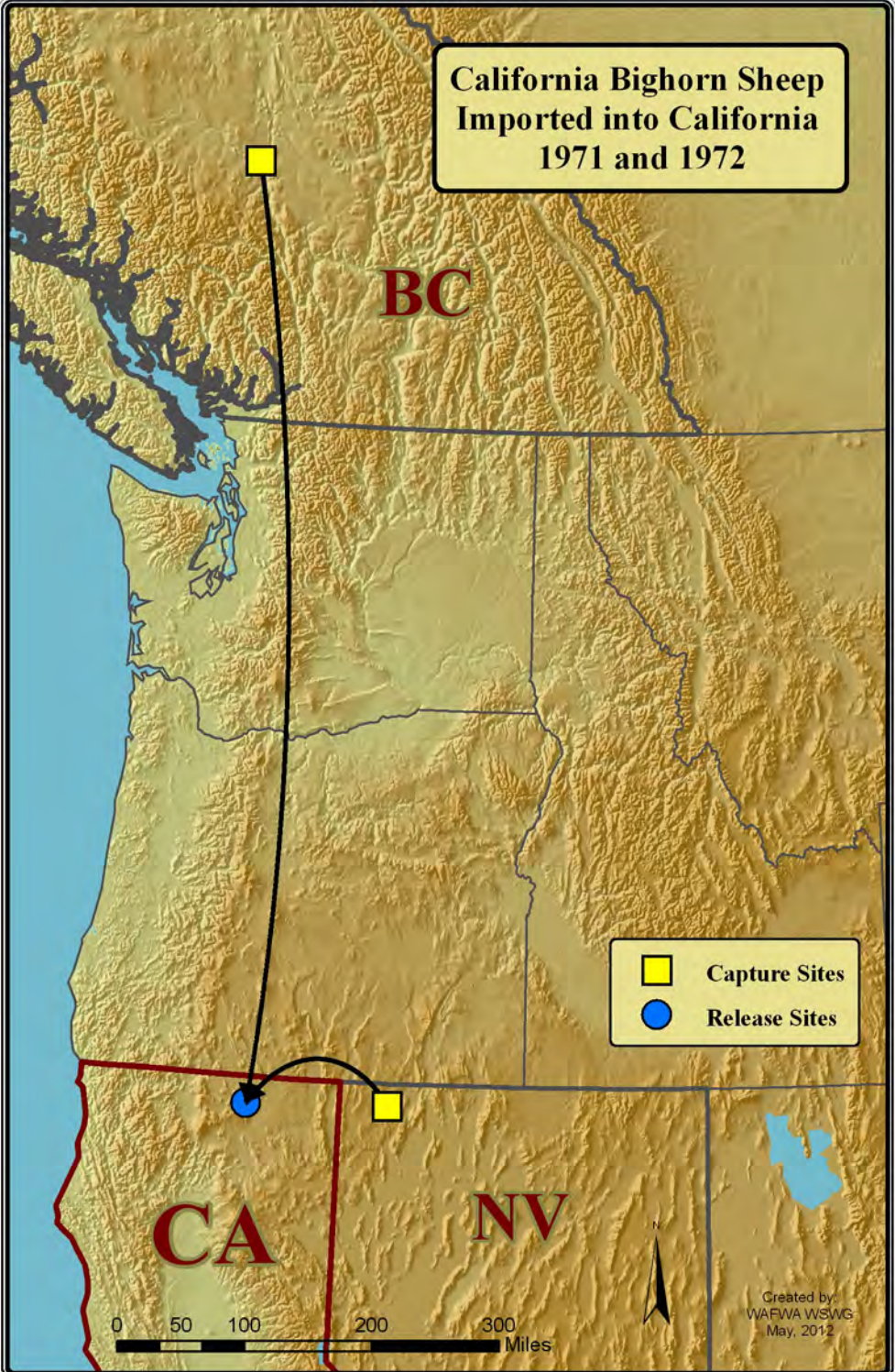
-  **Capture Sites**
-  **Release Sites**

CA

NV



Created by:
WAFWA WSWG
May, 2012



**Desert Bighorn Sheep
Imported into California
1947-1976**



■ Capture Sites
● Release Sites

0 10 20 40 60 80 100 Miles

Created by:
WAFWA WSWG
May, 2012

**California
Wild Sheep Translocations - Within**



Event	Species*	Year	Total Sheep	Capture JX	Capture Site	Release JX	Release Site
1	SNBHS	1979	2	CA	Sand Mountain, Inyo Cnty	CA	Wheeler Ridge, Inyo Cnty
2	SNBHS	1979	7	CA	Sawmill Canyon, Inyo Cnty	CA	Wheeler Ridge, Inyo Cnty
3	SNBHS	1980	4	CA	Sand Mountain, Inyo Cnty	CA	Mount Langley, Inyo Cnty
4	SNBHS	1980	7	CA	Sawmill Canyon, Inyo Cnty	CA	Mount Langley, Inyo Cnty
5	RM-CABHS	1980	4	CA	Lava Beds Nat Monument, Siskiyou Cnty	CA	Warner Mountains, Modoc Cnty
6	SNBHS	1980	4	CA	Sand Mountain, Inyo Cnty	CA	Warner Mountains, Modoc Cnty
7	SNBHS	1980	6	CA	Sawmill Canyon, Inyo Cnty	CA	Warner Mountains, Modoc Cnty
8	SNBHS	1980	10	CA	Sand Mountain, Inyo Cnty	CA	Wheeler Ridge, Inyo Cnty
9	SNBHS	1982	6	CA	Sand Mountain, Inyo Cnty	CA	Mount Langley, Inyo Cnty
10	SNBHS	1982	9	CA	Sawmill Canyon, Inyo Cnty	CA	Mount Langley, Inyo Cnty
11	SNBHS	1982	4	CA	Sand Mountain, Inyo Cnty	CA	Wheeler Ridge, Inyo Cnty
12	DBHS	1983	17	CA	Kelso, Marl & Old Dad Mtns, San Bern. Cnty	CA	Eagle Craggs, San Bernadino Cnty
13	DBHS	1983	8	CA	Marble Mtns, San Bernadino Cnty	CA	Eagle Craggs, San Bernadino Cnty
14	DBHS	1983	9	CA	Kelso, Marl & Old Dad Mtns, San Bern. Cnty	CA	Whipple Mtns, San Bernadino Cnty
15	DBHS	1983	2	CA	Marble Mtns, San Bernadino Cnty	CA	Whipple Mtns, San Bernadino Cnty
16	DBHS	1983	12	CA	Marble Mtns, San Bernadino Cnty	CA	Whipple Mtns, San Bernadino Cnty
17	DBHS	1984	11	CA	Kelso, Marl & Old Dad Mtns, San Bern. Cnty	CA	Sheephole Mtns., San Bernadino Cnty
18	DBHS	1984	16	CA	Kelso, Marl & Old Dad Mtns, San Bern. Cnty	CA	Whipple Mtns, San Bernadino Cnty
19	DBHS	1984	13	CA	Marble Mtns, San Bernadino Cnty	CA	Whipple Mtns, San Bernadino Cnty
20	DBHS	1985	21	CA	Cattle Cyn. San Gabriel Mtns., Los Angeles Cnty	CA	San Rafael, Ventura Cnty
21	DBHS	1985	12	CA	Kelso, Marl & Old Dad Mtns, San Bern. Cnty	CA	Sheephole Mtns., San Bernadino Cnty
22	DBHS	1985	16	CA	Kelso, Marl & Old Dad Mtns, San Bern. Cnty	CA	Sheephole Mtns., San Bernadino Cnty
23	DBHS	1985	9	CA	Kelso, Marl & Old Dad Mtns, San Bern. Cnty	CA	Whipple Mtns, San Bernadino Cnty
24	DBHS	1985	19	CA	Marble Mtns, San Bernadino Cnty	CA	Whipple Mtns, San Bernadino Cnty
25	DBHS	1986	28	CA	Kelso, Marl & Old Dad Mtns, San Bern. Cnty	CA	Argus Mtns., Inyo & San Bernadino Cnties.
26	SNBHS	1986	27	CA	Sand Mountain, Inyo Cnty	CA	Lee Vining Canyon, Mono Cnty
27	SNBHS	1986	4	CA	Sand Mountain, Inyo Cnty	CA	Wheeler Ridge, Inyo Cnty
28	SNBHS	1987	2	CA	Sand Mountain, Inyo Cnty	CA	Mount Langley, Inyo Cnty

**California
Wild Sheep Translocations - Within**

29	DBHS	1987	22	CA	Cattle Cyn. San Gabriel Mtns., Los Angeles Cnty	CA	San Rafael, Ventura Cnty
30	DBHS	1987	16	CA	Kelso, Marl & Old Dad Mtns, San Bern. Cnty	CA	Eagle Craggs, San Bernadino Cnty
31	SNBHS	1988	11	CA	Sand Mountain, Inyo Cnty	CA	Lee Vining Canyon, Mono Cnty
32	DBHS	1988	10	CA	Lone Tree, Mono Cnty	CA	Silver Canyon, Inyo Cnty
33	DBHS	1989	43	CA	Kelso, Marl & Old Dad Mtns, San Bern. Cnty	CA	Chuckwalla Mtns., Riverside Cnty
34	DBHS	1992	5	CA	Kelso, Marl & Old Dad Mtns, San Bern. Cnty	CA	Avawatz Mtns., San Bernadino Cnty
35	DBHS	1992	13	CA	Kelso, Marl & Old Dad Mtns, San Bern. Cnty	CA	Bullion Mtns., San Bernadino Cnty.
36	DBHS	1992	16	CA	Kelso, Marl & Old Dad Mtns, San Bern. Cnty	CA	North Bristol Mtns., San Bernadino Cnty
37	DBHS	1999	1	CA	Whipple Mtns, San Bernadino Cnty	CA	Kelso, Marl & Old Dad Mtns, San Bern. Cnty
38	SNBHS	2001	1	CA	Wheeler Ridge, Inyo Cnty	CA	Mt. Williamson, Inyo Cnty
39	SNBHS	2003	2	CA	Wheeler Ridge, Inyo Cnty	CA	Mt. Warren, Mono Cnty
40	SNBHS	2005	5	CA	Wheeler Ridge, Inyo Cnty	CA	Mt. Baxter, Inyo Cnty
41	DBHS	2006	13	CA	Kelso, Marl & Old Dad Mtns, San Bern. Cnty	CA	Eagle Craggs, San Bernadino Cnty
42	SNBHS	2009	3	CA	Mt. Langley, Inyo Cnty	CA	Mt. Warren, Mono Cnty
43	SNBHS	2009	3	CA	Wheeler Ridge, Inyo Cnty	CA	Mt. Warren, Mono Cnty
44	SNBHS	2013	12	CA	Sawmill Canyon, Inyo Cnty	CA	Olancha Peak, Inyo County
45	SNBHS	2013	2	CA	Mt. Langley, Inyo Cnty	CA	Olancha Peak, Inyo County
46	SNBHS	2013	3	CA	Mt. Langley, Inyo Cnty	CA	Convict Creek, Mono County
47	SNBHS	2013	3	CA	Mt. Langley, Inyo Cnty	CA	Mt. Gibbs, Mono County
48	SNBHS	2014	11	CA	Wheeler Ridge, Inyo Cnty	CA	Big Arroyo, Tulare Cnty
49	SNBHS	2014	3	CA	Mt Baxter, Inyo Cnty	CA	Big Arroyo, Tulare Cnty
50	SNBHS	2014	4	CA	Sawmill Canyon, Inyo Cnty	CA	Olancha Peak, Inyo County
	TOTAL		491				

**Desert Bighorn Sheep
within California
1983-2006**



-  Capture Sites
-  Release Sites

0 25 50 100 150 Miles

Created by:
WAFWA WSWG
January, 2013

California and Sierra Nevada Bighorn Sheep within California 1979-2014



Created by:
WAFWA WSWG
May, 2015

COLORADO

Colorado
Wild Sheep Translocations - Imports

Event	Species*	Year	Total Sheep	Capture JX	Capture Site	Release JX	Release Site
1	RM-CABHS	1974	26	SD	Custer State Park	CO	Colorado State University, Ft. Collins
2	DBHS	1979	11	AZ	Plomosa Mts and Kofa Mts	CO	Devil's Canyon
3	DBHS	1980	16	NV	River Mountains, Clark Co.	CO	Monument Canyon
4	DBHS	1981	9	AZ	Black Mts, Kingman Wash	CO	Devil's Canyon
5	DBHS	1983	10	AZ	Lake Mead NRA, Sidewinder Cove	CO	Dominguez Creek
6	DBHS	1984	10	AZ	Lake Mead NRA	CO	Dominguez Creek
7	DBHS	1985	8	NV	Black Mountains, Clark Co.	CO	Big Dominguez Creek
8	DBHS	1985	13	NV	Black Mountains, Clark Co.	CO	Big Dominguez Creek
9	DBHS	1986	35	NV	Black Mountains, Clark Co.	CO	Dolores River Canyon
10	DBHS	1987	21	AZ	Lake Mead NRA	CO	Upper Dolores
11	DBHS	1990	19	NV	Muddy Mountains, Clark Co.	CO	Coyote Wash
12	RM-CABHS	1990	14	BC	Columbia Lake	CO	Forbes Trinchera
13	RM-CABHS	1990	20	BC	Columbia Lake	CO	Forbes Trinchera
14	DBHS	1991	26	AZ	Black Mts	CO	Colorado
15	DBHS	1993	20	AZ	Lake Mead NRA, Fishfinder Cove	CO	Roubideau Canyon
16	DBHS	1995	22	NV	Muddy Mountains, Clark Co.	CO	KNOWLES CANYON
17	DBHS	2001	25	UT	San Rafeal Reef- Utah	CO	Bull Canyon
18	RM-CABHS	2004	12	MT	Bitterroot Mtns., Ravalli Co.	CO	Colorado State University, Ft. Collins (for research)
	TOTAL		317				

**Desert Bighorn Sheep
Imported into Colorado
1979-2001**

NV UT CO

NV

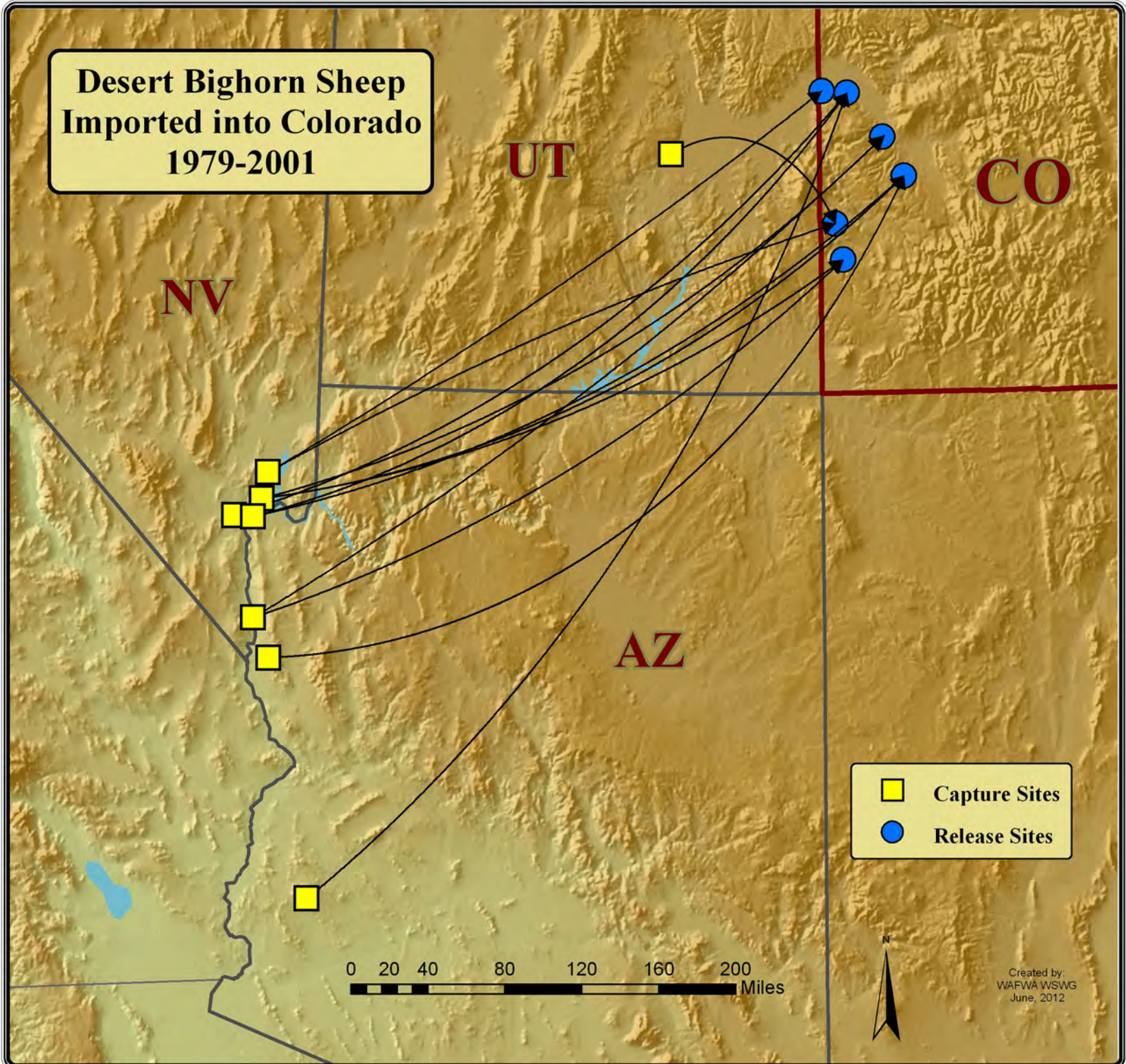
AZ

-  Capture Sites
-  Release Sites

0 20 40 80 120 160 200 Miles



Created by:
WAFWA WSWG
June, 2012





**Rocky Mountain Bighorn Sheep
Imported into Colorado
1974-2004**

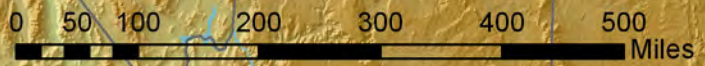
BC

MT

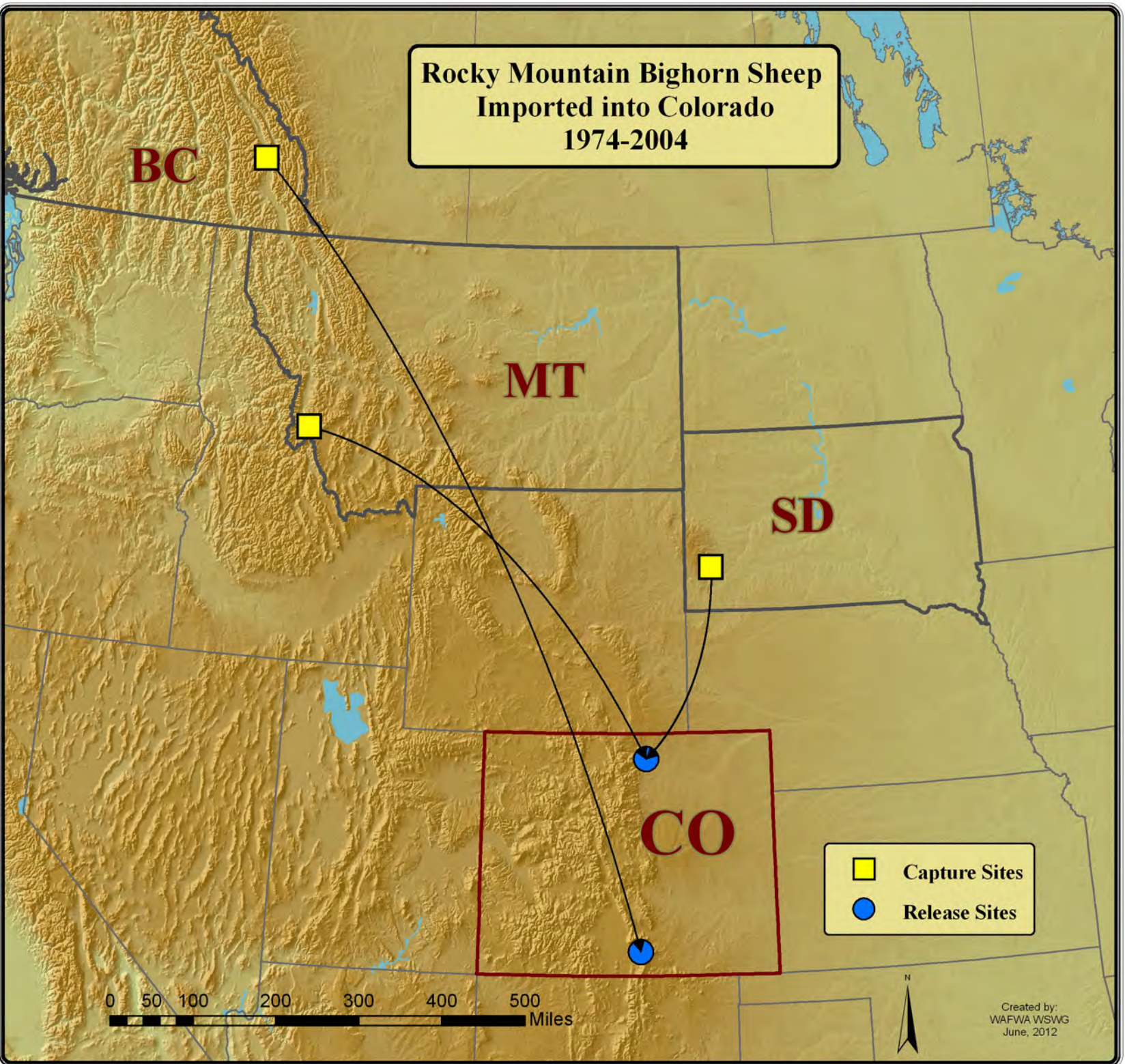
SD

CO

 **Capture Sites**
 **Release Sites**



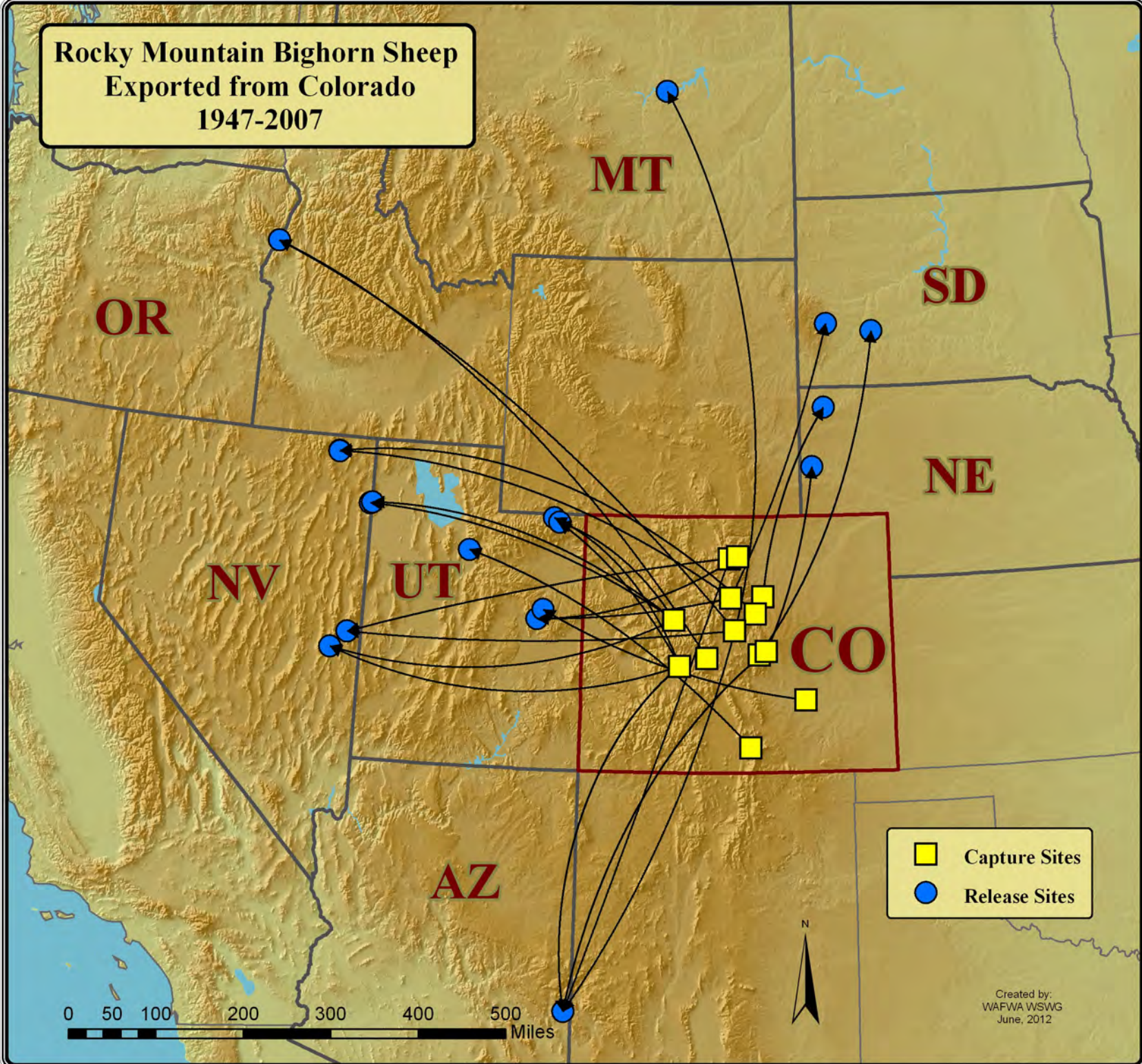
Created by:
WAFWA WSWG
June, 2012



Colorado
Wild Sheep Translocations - Exports

Event	Species*	Year	Total Sheep	Capture JX	Capture Site	Release JX	Release Site
1	RM-CABHS	1947	16	CO	Tarryall Range	MT	Billy Cr. Missouri River Breaks, Garfield Co.
2	RM-CABHS	1964	22	CO	Pikes Peak, CO	SD	Badlands National Park
3	RM-CABHS	1979	8	CO	Rocky Mt. Natl. Park (Never Summers)	AZ	Bush Creek, Blue River
4	RM-CABHS	1979	8	CO	Rocky Mt. Natl. Park (Never Summers)	NV	South Snake Rg., White Pine Co.
5	RM-CABHS	1980	12	CO	Tarryall Range	AZ	Bush Creek, Blue River
6	RM-CABHS	1980	12	CO	Tarryall Range	NV	South Snake Rg., White Pine Co.
7	RM-CABHS	1986	19	CO	Almont Triangle	NV	Schell Creek Rg., White Pine Co.
8	RM-CABHS	1987	2	CO	Basalt (Frying Pan, Seven Castles)	NV	Schell Creek Rg., White Pine Co.
9	RM-CABHS	1987	20	CO	Basalt (Frying Pan, Seven Castles)	NV	Pilot Range, Elko Co.
10	RM-CABHS	1987	24	CO	Basalt (Frying Pan, Seven Castles)	UT	Pilot Mountain, Box Elder
11	RM-CABHS	1988	2	CO	Denver, Colorado	NE	Fort Robinson State Park; Crawford, NE
12	RM-CABHS	1989	26	CO	Georgetown	NV	Nevada
13	RM-CABHS	1989	26	CO	Waterton Canyon	NV	The Badlands, Elko Co.
14	RM-CABHS	1990	9	CO	Collegiates North (Cottonwood Creek)	OR	Sheep Mountain
15	RM-CABHS	1990	21	CO	BROWNS CANYON (SUGARLOAF)	OR	Sheep Mountain
16	RM-CABHS	1991	26	CO	Georgetown	SD	Spring Creek Canyon
17	RM-CABHS	1993	22	CO	Georgetown	NV	The Badlands, Elko Co.
18	RM-CABHS	1993	26	CO	Estes Park, CO	UT	Nine Mile, Bighorn Mountain
19	RM-CABHS	1994	21	CO	Rampart Range	AZ	Blue Admin. Site
20	RM-CABHS	1995	28	CO	Almont Triangle	AZ	XXX Ranch, Blue River
21	RM-CABHS	1995	28	CO	Georgetown	UT	Nine Mile, Bighorn Mountain
22	RM-CABHS	1998	20	CO	Fowler, CO	UT	Book Cliffs, Hill Creek
23	RM-CABHS	2000	6	CO	Almont Triangle	UT	North Slope, Sheep Creek
24	RM-CABHS	2000	10	CO	Almont Triangle	UT	North Slope, Carter Creek / S Red Canyon
25	RM-CABHS	2001	22	CO	Rampart Range	NE	Cedar Canyon WMA, SW Gering, NE
26	RM-CABHS	2001	18	CO	Basalt (Toner Creek)	UT	North Slope, Carter Creek / S Red Canyon
27	RM-CABHS	2007	18	CO	Forbes Trinchera	UT	Wasatch Mountains, Timpanogos
	TOTAL		472				

**Rocky Mountain Bighorn Sheep
Exported from Colorado
1947-2007**



■ Capture Sites
● Release Sites

0 50 100 200 300 400 500 Miles

Created by:
WAFWA WSWG
June, 2012

Colorado
Wild Sheep Translocations - Within

Event	Species*	Year	Total Sheep	Capture JX	Capture Site	Release JX	Release Site
1	RM-CABHS	1945	16	CO	Tarryall Range	CO	Grant
2	RM-CABHS	1945	14	CO	Tarryall Range	CO	SANGRE DE CRISTO RANGE
3	RM-CABHS	1946	33	CO	Tarryall Range	CO	Georgetown
4	RM-CABHS	1946	14	CO	Tarryall Range	CO	Mesa Verde
5	RM-CABHS	1946	14	CO	Tarryall Range	CO	Rampart Range
6	RM-CABHS	1946	16	CO	Tarryall Range	CO	Upper Poudre
7	RM-CABHS	1947	17	CO	Tarryall Range	CO	Glenwood Canyon
8	RM-CABHS	1948	7	CO	Tarryall Range	CO	GORE RANGE
9	RM-CABHS	1948	7	CO	Tarryall Range	CO	Grant
10	RM-CABHS	1948	17	CO	Tarryall Range	CO	Rifle Hogback
11	RM-CABHS	1949	14	CO	Tarryall Range	CO	Georgetown
12	RM-CABHS	1950	8	CO	Tarryall Range	CO	Brush Creek
13	RM-CABHS	1951	15	CO	Tarryall Range	CO	Trickle Mountain
14	RM-CABHS	1952	17	CO	Rifle Hogback	CO	Dinosaur North (Ladore)
15	RM-CABHS	1952	15	CO	Tarryall Range	CO	Dinosaur North (Ladore)
16	RM-CABHS	1970	2	CO	PIKES PEAK	CO	LAKE FORK
17	RM-CABHS	1970	5	CO	Glenwood Canyon	CO	Little Hills-Captive
18	RM-CABHS	1970	6	CO	PIKE'S PEAK	CO	Lower Lake Fork (Sapinero)
19	RM-CABHS	1970	1	CO	PIKE'S PEAK	CO	Taylor River
20	RM-CABHS	1972	18	CO	Trickle Mt. (Saguache)	CO	Basalt (Frying Pan)
21	RM-CABHS	1972	2	CO	Trickle Mt. (Saguache)	CO	Little Hills-Captive
22	RM-CABHS	1974	7	CO	PIKE'S PEAK	CO	Colorado State University, Ft. Collins
23	RM-CABHS	1974	25	CO	Trickle Mt. (Saguache)	CO	Dillon Mesa (Elk Creek)
24	RM-CABHS	1975	20	CO	Trickle Mt. (Saguache)	CO	Dillon Mesa
25	RM-CABHS	1975	16	CO	Trickle Mt. (Saguache)	CO	Lower Lake Fork (Sapinero)
26	RM-CABHS	1975	25	CO	Upper Poudre	CO	Lower Poudre
27	RM-CABHS	1976	20	CO	Trickle Mt. (Saguache)	CO	Greenhorns
28	RM-CABHS	1976	3	CO	Trickle Mt. (Saguache)	CO	San Luis Peak (Cebolla)
29	RM-CABHS	1976	9	CO	Trickle Mt. (Saguache)	CO	San Luis Peak (Cebolla)
30	RM-CABHS	1977	25	CO	Upper Poudre	CO	APISHAPA SWA
31	RM-CABHS	1977	9	CO	Trickle Mt. (Saguache)	CO	Cebolla Creek
32	RM-CABHS	1977	20	CO	Mount Evans	CO	Cross Mountain
33	RM-CABHS	1977	19	CO	PIKE'S PEAK	CO	Dillon Mesa (Soap Creek)
34	RM-CABHS	1977	19	CO	Trickle Mt. (Saguache)	CO	LONE PINE (LAMB PROPERTY)
35	RM-CABHS	1977	20	CO	Tarryall Range (Cotton Gordons)	CO	Rocky Mountain National Park (Cow Creek)
36	RM-CABHS	1978	20	CO	Upper Poudre	CO	Alamosa Canyon (Conejos R.)
37	RM-CABHS	1978	22	CO	Almont Triangle	CO	Alamosa River
38	RM-CABHS	1978	5	CO	Basalt (Frying Pan, Seven Castles)	CO	Avalanche Creek

Colorado
Wild Sheep Translocations - Within

Event	Species*	Year	Total Sheep	Capture JX	Capture Site	Release JX	Release Site
39	RM-CABHS	1978	17	CO	Tarryall Range (Sugarloaf)	CO	Buffalo Peaks (Langhoff)
40	RM-CABHS	1978	4	CO	PIKES PEAK	CO	Buffalo Peaks (Riverdale)
41	RM-CABHS	1978	8	CO	PIKE'S PEAK	CO	Buffalo Peaks (Riverdale)
42	RM-CABHS	1978	4	CO	Basalt (Frying Pan, Seven Castles)	CO	MARBLE
43	RM-CABHS	1978	20	CO	Trickle Mt. (Saguache)	CO	Rampart Range (Monument)
44	RM-CABHS	1979	21	CO	Grant (Geneva Creek)	CO	Colorado State University, Ft. Collins
45	RM-CABHS	1980	24	CO	Trickle Mt. (Saguache)	CO	Alamosa Canyon (Hot Creek)
46	RM-CABHS	1980	20	CO	Tarryall Range	CO	Brown's Canyon
47	RM-CABHS	1980	20	CO	Upper Poudre	CO	Burnt Rock
48	RM-CABHS	1980	20	CO	Collegiates North (Chalk Creek)	CO	Carrizo Canyon
49	RM-CABHS	1980	12	CO	Grant (Geneva Creek)	CO	Colorado State University, Ft. Collins
50	RM-CABHS	1980	20	CO	Collegiates North (Cottonwood Creek)	CO	Sawpit
51	RM-CABHS	1981	19	CO	Trickle Mt. (Saguache)	CO	Brown's Canyon (Wells Gulch)
52	RM-CABHS	1981	19	CO	Basalt (Frying Pan, Seven Castles)	CO	Derby Creek
53	RM-CABHS	1981	19	CO	Trickle Mt. (Saguache)	CO	Noland Gulch
54	RM-CABHS	1981	20	CO	Trickle Mt. (Saguache)	CO	Spanish Peaks East
55	RM-CABHS	1982	20	CO	Upper Poudre	CO	Natural Arch (Eagle Rock)
56	RM-CABHS	1982	17	CO	Rocky Mt. Natl. Park (Never Summers)	CO	Purgatoire
57	RM-CABHS	1982	19	CO	Collegiates North (Cottonwood Creek)	CO	Shelf Road
58	RM-CABHS	1983	21	CO	Tarryall Range	CO	Alamosa Canyon (Elk Crreek)
59	RM-CABHS	1983	22	CO	Basalt (Frying Pan, Seven Castles)	CO	Beaver Creek (Brown's Park)
60	RM-CABHS	1983	19	CO	Cow Creek (Estes Park)	CO	Big Thompson
61	RM-CABHS	1983	19	CO	Cow Creek (Estes Park)	CO	Bristol Head
62	RM-CABHS	1983	22	CO	Trickle Mt. (Saguache)	CO	Copper Gulch (Grape Creek)
63	RM-CABHS	1983	21	CO	Kenosha Pass	CO	MT. MAESTAS
64	RM-CABHS	1984	20	CO	Almont Triangle	CO	Bristol Head
65	RM-CABHS	1984	20	CO	Trickle Mt. (Saguache)	CO	Copper Gulch (Texas Creek South)
66	RM-CABHS	1984	19	CO	Rocky Mt. Natl. Park (Never Summers)	CO	Dinosaur South
67	RM-CABHS	1984	20	CO	Rampart Range	CO	Spanish Peaks West
68	RM-CABHS	1984	20	CO	Collegiates North (Cottonwood Creek)	CO	Trickle Mountain (Findley Gulch)
69	RM-CABHS	1985	20	CO	Collegiates North (Cottonwood Creek)	CO	Blue Creek
70	RM-CABHS	1985	20	CO	OURAY-JACKASS FLATS	CO	Brown's Canyon (Sugarloaf)
71	RM-CABHS	1985	12	CO	Grant (Geneva Creek)	CO	Colorado State University, Ft. Collins
72	RM-CABHS	1985	20	CO	Tarryall Range	CO	Copper Gulch (Grape Creek)
73	RM-CABHS	1985	20	CO	Collegiates North (Cottonwood Creek)	CO	Saguache (Findley Gulch)
74	RM-CABHS	1986	20	CO	Georgetown	CO	Clear Creek (20 miles downstream)
75	RM-CABHS	1986	20	CO	Rock Creek (Cebolla SWA)	CO	Gunnison Gorge
76	RM-CABHS	1986	20	CO	Collegiates North (Cottonwood Creek)	CO	Purgatoire (Chacuaco)
77	RM-CABHS	1986	1	CO	Rock Creek (Cebolla SWA)	CO	Taylor Canyon

Colorado
Wild Sheep Translocations - Within



Event	Species*	Year	Total Sheep	Capture JX	Capture Site	Release JX	Release Site
78	RM-CABHS	1987	26	CO	Cow Creek (Estes Park)	CO	Big Thompson
79	RM-CABHS	1987	23	CO	Rock Creek (Cebolla SWA)	CO	Gunnison Gorge
80	RM-CABHS	1987	20	CO	Collegiates North (Cottonwood Creek)	CO	Huerfano (Mt. Blanca)
81	RM-CABHS	1987	2	CO	Rock Creek (Cebolla SWA)	CO	Pole Mt. (Upper Lake Fork)
82	RM-CABHS	1987	3	CO	Trickle Mt. (Saguache)	CO	Pole Mt. (Upper Lake Fork)
83	RM-CABHS	1987	21	CO	Trickle Mt. (Saguache)	CO	Rifle Hogback
84	RM-CABHS	1987	24	CO	Georgetown	CO	South Fork, White River
85	RM-CABHS	1988	20	CO	Almont Triangle	CO	Blue Creek
86	RM-CABHS	1988	20	CO	PIKE'S PEAK	CO	Cedar Springs Gulch (Texas Creek)
87	RM-CABHS	1988	19	CO	Almont Triangle	CO	Gunnison Gorge
88	RM-CABHS	1988	20	CO	Tarryall Range	CO	Hardscrabble Creek
89	RM-CABHS	1988	20	CO	Trickle Mt. (Saguache)	CO	Mt. Silverheels
90	RM-CABHS	1988	21	CO	Avalanche Creek	CO	Pine River
91	RM-CABHS	1988	1	CO	Almont Triangle	CO	San Luis Peak (Cebolla)
92	RM-CABHS	1988	20	CO	Georgetown	CO	Spanish Peaks West
93	RM-CABHS	1989	6	CO	Mt. Maestas-Mauricio Canyon	CO	APISHAPA SWA
94	RM-CABHS	1989	5	CO	Almont Triangle	CO	Buffalo Peaks
95	RM-CABHS	1989	25	CO	Almont Triangle	CO	Trinchera Peak
96	RM-CABHS	1989	26	CO	Cow Creek (Estes Park)	CO	W. OF CARTER LAKE
97	RM-CABHS	1990	4	CO	Collegiates North (Cottonwood Creek)	CO	APISHAPA SWA
98	RM-CABHS	1990	19	CO	Rampart Range	CO	Badger Creek
99	RM-CABHS	1990	21	CO	Collegiates North (Cottonwood Creek)	CO	Clinetop Mesa
100	RM-CABHS	1990	3	CO	Collegiates North (Cottonwood Creek)	CO	Derby Creek
101	RM-CABHS	1990	27	CO	Cow Creek (Estes Park)	CO	No Name Creek (Glenwood Canyon)
102	RM-CABHS	1991	19	CO	Almont Triangle	CO	Box Canyon (Rio Grande)
103	RM-CABHS	1991	20	CO	Avalanche Creek	CO	Clinetop Mesa
104	RM-CABHS	1991	20	CO	Almont Triangle	CO	Glenwood, Grizzly Creek
105	RM-CABHS	1991	18	CO	Cow Creek (Estes Park)	CO	Lower Poudre (Seaman Res.)
106	RM-CABHS	1992	21	CO	Georgetown	CO	Cow Creek, Ouray-Cutter Creek
107	RM-CABHS	1992	3	CO	Rampart Range	CO	N. FORK S. ARKANSAS RIVER
108	RM-CABHS	1992	21	CO	Rampart Range	CO	Parkdale (Taylor Gulch)
109	RM-CABHS	1995	24	CO	Almont Triangle	CO	Cochetopa (Poison Gulch)
110	RM-CABHS	1995	20	CO	Dome Rock SWA	CO	Deep Creek (North of Dotsero)
111	RM-CABHS	1996	20	CO	Almont Triangle	CO	Cotopaxi (West McCoy Gulch)
112	RM-CABHS	1996	22	CO	Rampart Range	CO	West Elks, Soap Creek
113	RM-CABHS	1997	20	CO	Avalanche Creek	CO	Cotopaxi (Henthorn Gulch)
114	RM-CABHS	1997	21	CO	Dome Rock SWA	CO	Dinosaur National Monument
115	RM-CABHS	1997	29	CO	Mt. Maestas- Silver Mountain	CO	Glenwood, Grizzly Creek
116	RM-CABHS	1998	3	CO	Georgetown	CO	Brown's Canyon

Colorado
Wild Sheep Translocations - Within

Event	Species*	Year	Total Sheep	Capture JX	Capture Site	Release JX	Release Site
117	RM-CABHS	1998	21	CO	Georgetown	CO	Cotopaxi
118	RM-CABHS	1999	15	CO	Dome Rock SWA	CO	Holy Cross Wilderness Area
119	RM-CABHS	2000	22	CO	Georgetown-Dumont	CO	Big Thompson
120	RM-CABHS	2000	27	CO	Georgetown	CO	Dinosaur
121	RM-CABHS	2000	12	CO	Mt. Maestas- Silver Mountain	CO	Trout Creek Pass-Buena Vista
122	RM-CABHS	2000	6	CO	Almont Triangle	CO	West Elks - Dillon Gulch
123	RM-CABHS	2001	28	CO	Georgetown	CO	West Needles
124	RM-CABHS	2002	27	CO	Georgetown	CO	Powderhorn
125	RM-CABHS	2002	6	CO	Almont Triangle	CO	Rock Creek
126	RM-CABHS	2003	15	CO	Basalt	CO	DeBeque Canyon
127	RM-CABHS	2003	18	CO	Rampart Range	CO	DeBeque Canyon
128	RM-CABHS	2003	7	CO	Georgetown	CO	West Needles
129	RM-CABHS	2004	15	CO	Almont Triangle	CO	DeBeque Canyon
130	RM-CABHS	2005	4	CO	Basalt (Toner Creek)	CO	Battlement Mesa
131	RM-CABHS	2005	4	CO	Basalt (Toner Creek)	CO	Battlement Mesa
132	RM-CABHS	2005	14	CO	Forbes Trinchera	CO	Mt. Zirkel (Red Canyon, North Park)
133	RM-CABHS	2005	26	CO	Forbes Trinchera	CO	Mt. Zirkel (Red Canyon, North Park)
134	RM-CABHS	2006	4	CO	Basalt (Toner Creek)	CO	Battlement Mesa
135	RM-CABHS	2009	13	CO	Basalt	CO	GORE CANYON
136	RM-CABHS	2010	12	CO	Georgetown-Clear Creek	CO	Lower Poudre Canyon
137	RM-CABHS	2010		CO	Rampart Range	CO	Sheep Rock-Hayman Burn
	TOTAL		2,214				

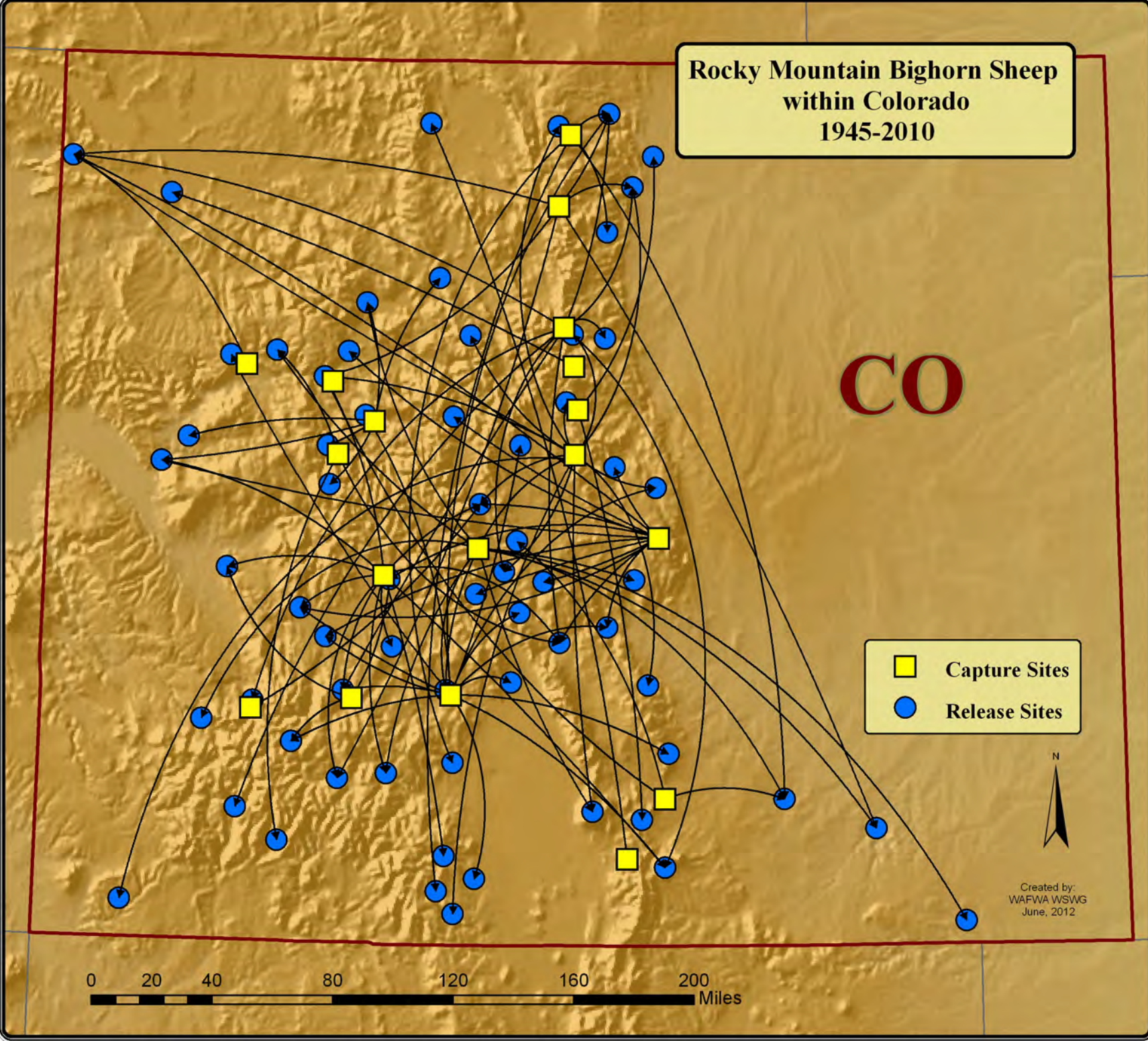

**Rocky Mountain Bighorn Sheep
within Colorado
1945-2010**

CO

 **Capture Sites**
 **Release Sites**



Created by:
WAFWA WSWG
June, 2012



IDAHO

**Idaho
Wild Sheep Translocations - Imports**

Event	Species*	Year	Total Sheep	Capture JX	Capture Site	Release JX	Release Site
1	RM-CABHS	1963	19	BC	Junction	ID	East Fork Owyhee
2	RM-CABHS	1965	9	BC	Junction	ID	East Fork Owyhee
3	RM-CABHS	1966	10	BC	Junction	ID	East Fork Owyhee
4	RM-CABHS	1967	12	BC	Junction	ID	Little Jack Creek
5	RM-CABHS	1970	24	AB	Banff NP	ID	Mahogany Creek
6	RM-CABHS	1978	17	WY	Whiskey Basin	ID	Elbow Canyon
7	RM-CABHS	1980	11	WY	Whiskey Mountain	ID	Jaggles Canyon
8	RM-CABHS	1983	12	BC	Junction	ID	West Fork Bruneau
9	RM-CABHS	1983	19	WY	Whiskey Basin	ID	Badger Creek
10	RM-CABHS	1984	10	BC	Junction	ID	Murphy Hot Springs
11	RM-CABHS	1984	12	BC	Junction	ID	Bruneau/Jarbidge
12	RM-CABHS	1984	17	WY	Whiskey Basin	ID	Captain John Creek
13	RM-CABHS	1984	22	WY	Whiskey Basin	ID	Uncle Ike Creek
14	RM-CABHS	1984	6	OR	Lostine River	ID	Shoup Bridge
15	RM-CABHS	1984	22	OR	Lostine River	ID	Rocky Canyon
16	RM-CABHS	1986	18	OR	Lostine River	ID	Falls Creek
17	RM-CABHS	1988	14	BC	Junction	ID	Big Jacks Creek
18	RM-CABHS	1990	30	WY	Whiskey Basin	ID	Granite Creek
19	RM-CABHS	1995	72	WA	Joseph Creek	ID	Caldwell, ID-U of ID Research facility
20	RM-CABHS	1997	16	BC	Spences Bridge	ID	Big Canyon
21	RM-CABHS	1999	6	AB	Cadomin	ID	Big Canyon
22	RM-CABHS	2000	0	OR	Aldrich Mtns.	ID	Jim Sage
23	RM-CABHS	2000	10	OR	Aldrich Mtns.	ID	Jim Sage
24	RM-CABHS	2000	20	OR	Lower John Day River	ID	Jim Sage
25	RM-CABHS	2001	15	OR	Hart Mountain	ID	Jim Sage
26	RM-CABHS	2002	20	MT	Missouri River Breaks, Blaine Co.	ID	Kirkwood
27	RM-CABHS	2004	20	NV	Calico Mountains	ID	Albion Mountains
28	RM-CABHS	2004	4	OR	Lower Deschutes River	ID	Albion Mountains
29	RM-CABHS	2004	11	OR	Diablo Mountain	ID	Albion Mountains
30	RM-CABHS	2005	28	MT	Sun River	ID	Cedar Creek
31	RM-CABHS	2005	34	MT	Sun River	ID	Rock Spring Creek
	TOTAL		540				



California Bighorn Sheep Imported into Idaho 1963-2004

BC

OR

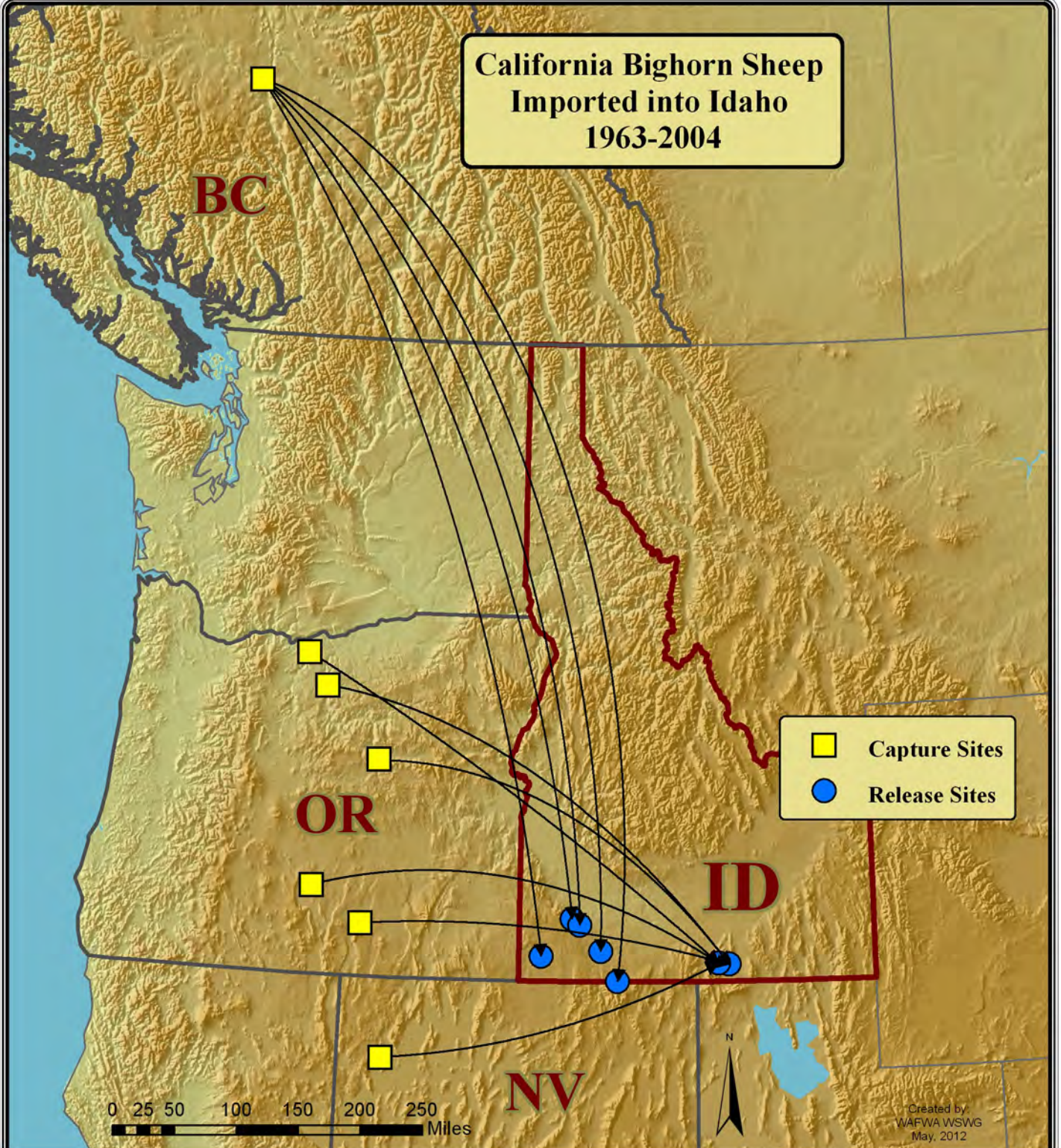
ID

NV

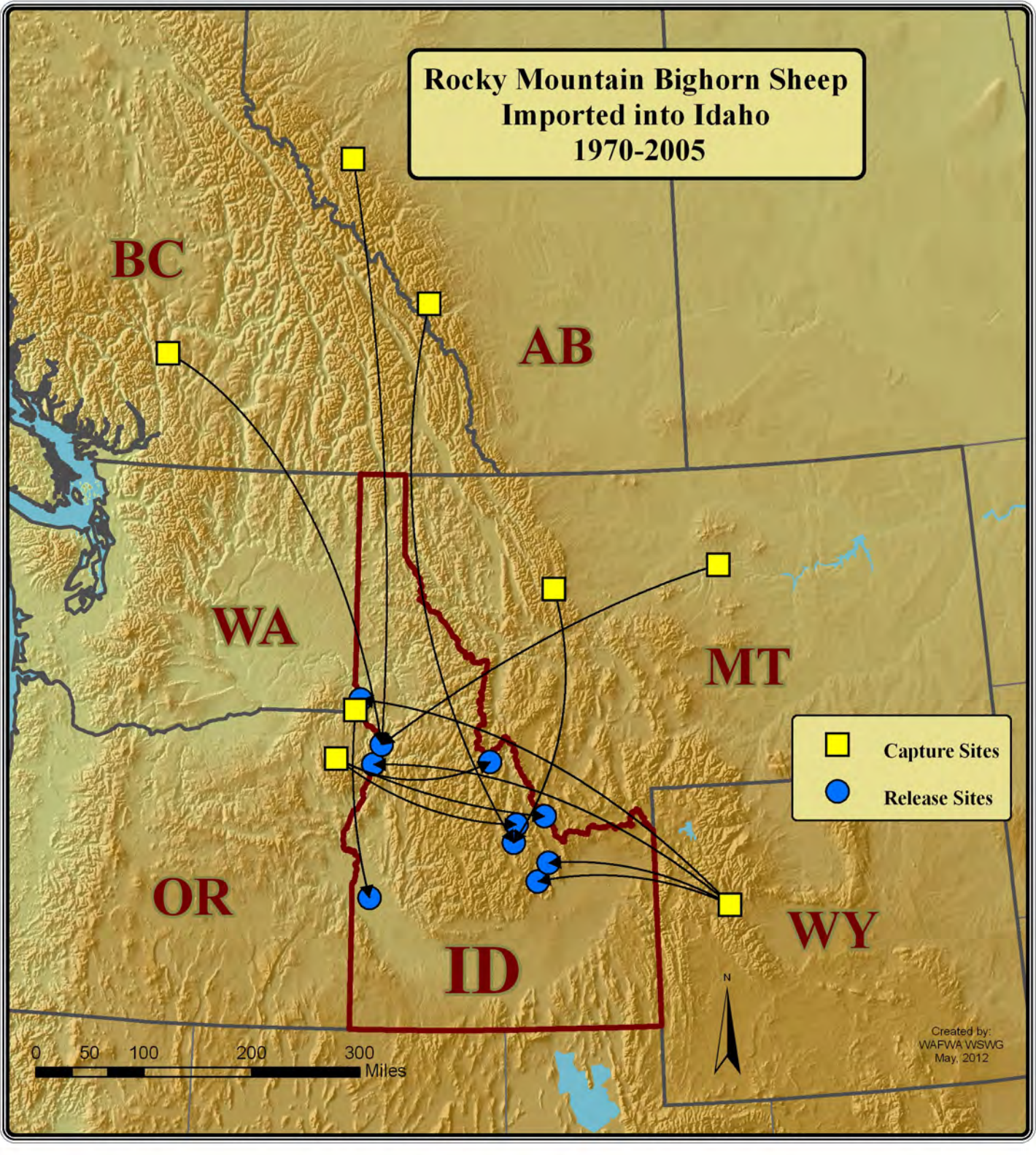
-  Capture Sites
-  Release Sites



Created by
WAFWA WSWG
May, 2012



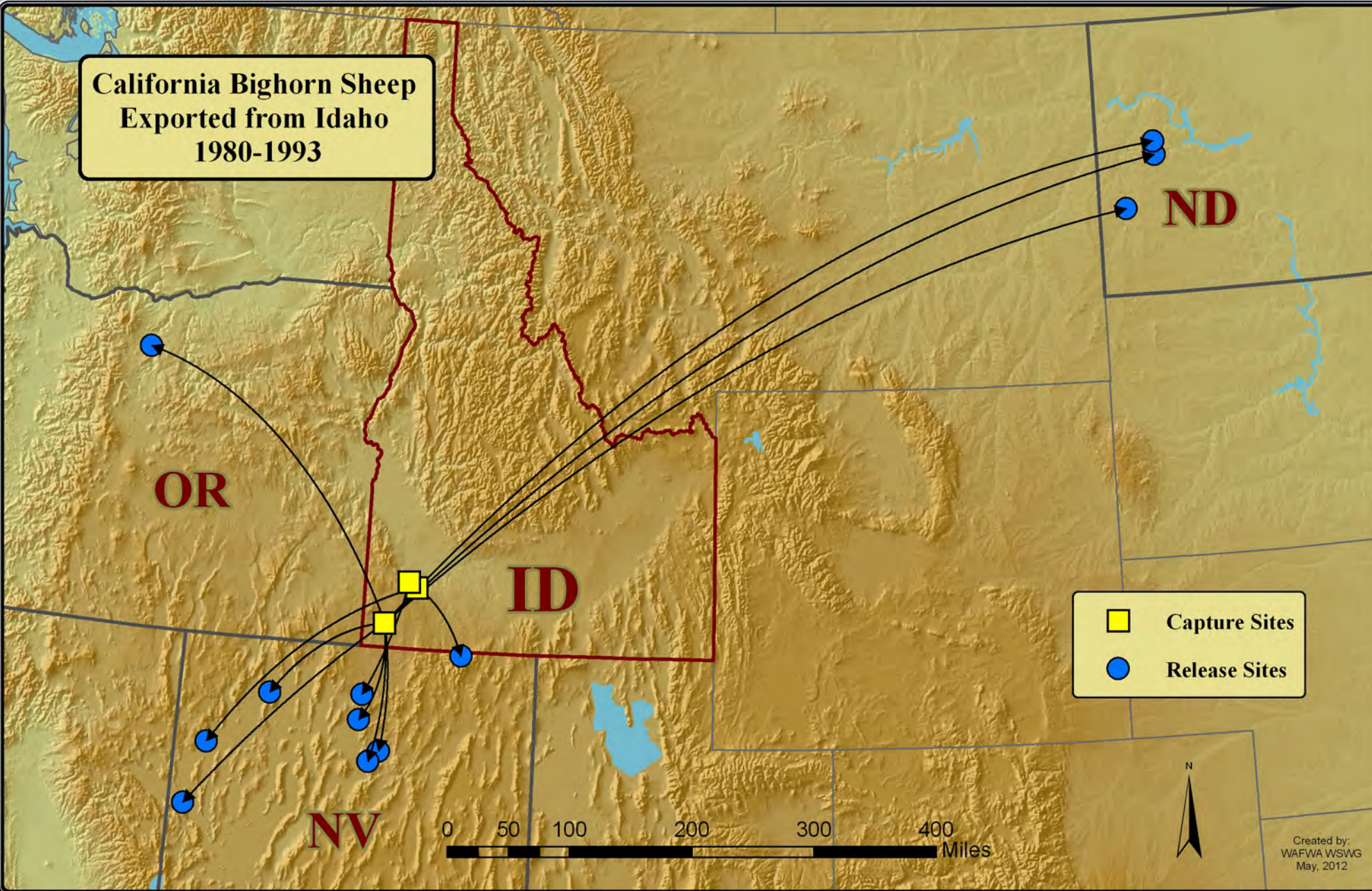
Rocky Mountain Bighorn Sheep Imported into Idaho 1970-2005



Idaho
Wild Sheep Translocations - Exports

Event	Species*	Year	Total Sheep	Capture JX	Capture Site	Release JX	Release Site
1	RM-CABHS	1979	15	ID	Burnt Gulch	OR	Lower Imnaha
2	RM-CABHS	1980	4	ID	Little Jack's Creek	NV	South Granite Rg., Washoe Co.
3	RM-CABHS	1981	12	ID	Little Jack's Creek	NV	Jarbidge Mountains, Elko Co.
4	RM-CABHS	1984	11	ID	Pretty Gulch	OR	Imnaha, Haas Ridge
5	RM-CABHS	1984	16	ID	Cove Creek	OR	Wenaha Wildlife Area, Eden Bench
6	RM-CABHS	1984	11	ID	Burnt Gulch	OR	Wenaha Wildlife Area, Eden Bench
7	RM-CABHS	1985	11	ID	East Fork Owyhee	NV	South Snowstorm Mtns, Elko Co.
8	RM-CABHS	1985	12	ID	Ebenezar Bar	OR	Minam River, Little Sheep Ridge
9	RM-CABHS	1986	2	ID	East Fork Owyhee	NV	North Jackson Mtns., HU Co.
10	RM-CABHS	1986	7	ID	East Fork Owyhee	NV	South Snowstorm Mtns, Elko Co.
11	RM-CABHS	1988	12	ID	Shoofly Creek	NV	North Snowstorm Mtns, Elko Co.
12	RM-CABHS	1990	23	ID	East Fork Owyhee	ND	Killdear WMA
13	RM-CABHS	1991	14	ID	East Fork Owyhee	NV	Virginia Mountains, Washoe Co.
14	RM-CABHS	1991	21	ID	East Fork Owyhee	NV	Sheep Creek Range, Eureka Co.
15	RM-CABHS	1991	10	ID	East Fork Owyhee	ND	Dutchman's Barn Enclosure
16	RM-CABHS	1991	28	ID	East Fork Owyhee	ND	BLM
17	RM-CABHS	1992	22	ID	Morgan Creek	WY	Shell Canyon
18	RM-CABHS	1993	35	ID	East Fork Owyhee	OR	Deschutes River
19	RM-CABHS	1993	25	ID	East Fork Owyhee	NV	Sheep Creek Range, Lander Co.
	TOTAL		291				

**California Bighorn Sheep
Exported from Idaho
1980-1993**

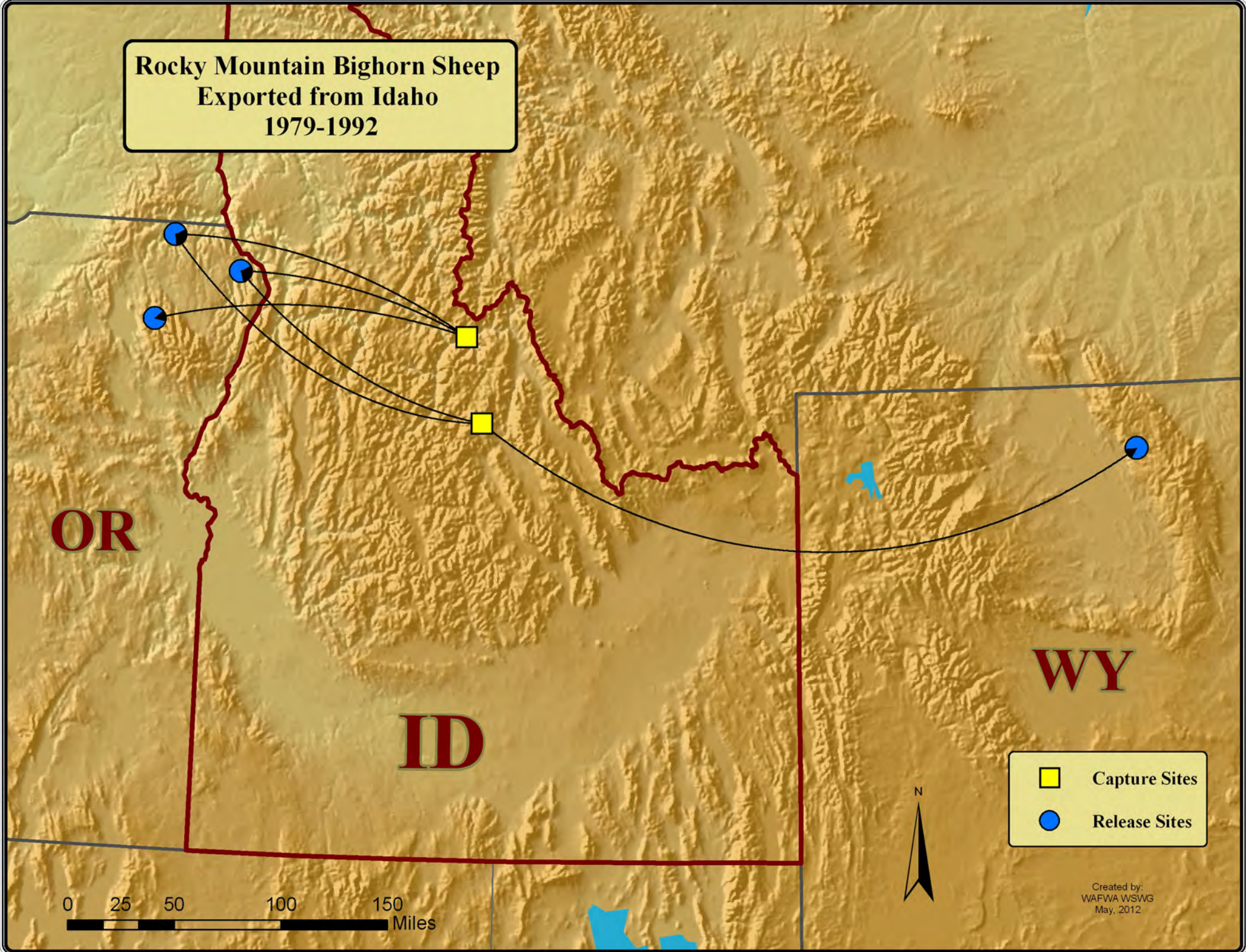


■ Capture Sites
● Release Sites

0 50 100 200 300 400 Miles




**Rocky Mountain Bighorn Sheep
Exported from Idaho
1979-1992**




OR

ID

WY

 **Capture Sites**

 **Release Sites**

0 25 50 100 150 Miles



Created by:
WAFWA WSWG
May, 2012

MONTANA

**Idaho
Wild Sheep Translocations - Within**

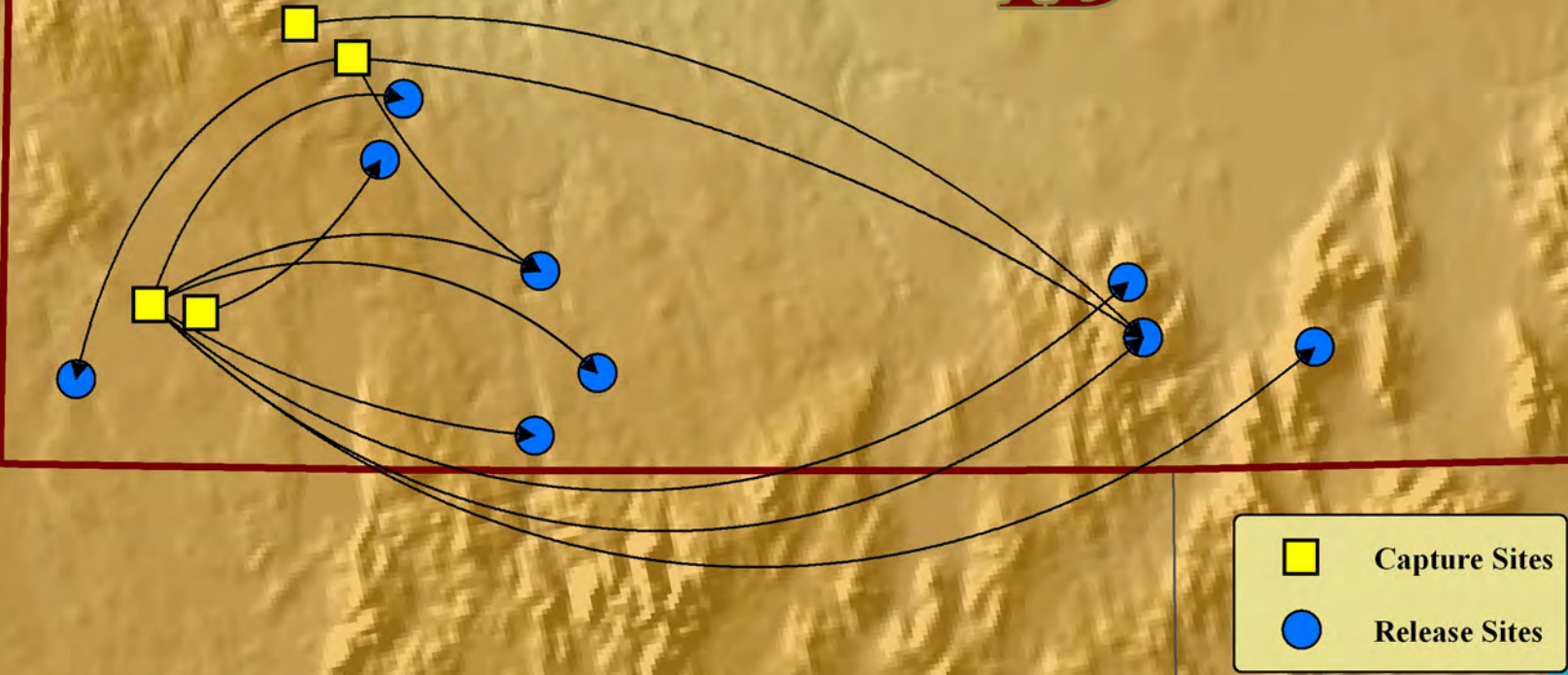
Event	Species*	Year	Total Sheep	Capture JX	Capture Site	Release JX	Release Site
1	RM-CABHS	1969	7	ID	Morgan Creek	ID	Mahogany Creek
2	RM-CABHS	1975	10	ID	Burnt Gulch	ID	Granite Creek
3	RM-CABHS	1976	15	ID	Pretty Gulch	ID	Granite Creek
4	RM-CABHS	1976	6	ID	Bacon Ranch	ID	Long Canyon
5	RM-CABHS	1978	12	ID	Burnt Gulch	ID	Long Canyon
6	RM-CABHS	1979	7	ID	Burnt Gulch	ID	Bernard Creek
7	RM-CABHS	1981	14	ID	Burnt Gulch	ID	Bloom Canyon
8	RM-CABHS	1982	12	ID	Deep Creek	ID	Bruneau/Jarbidge
9	RM-CABHS	1982	8	ID	Clear Creek	ID	Birch Creek
10	RM-CABHS	1982	6	ID	Clear Creek	ID	Goddard Canyon
11	RM-CABHS	1982	3	ID	Pretty Gulch	ID	Goddard Canyon
12	RM-CABHS	1984	11	ID	East Fork Owyhee	ID	Bruneau/Jarbidge
13	RM-CABHS	1985	1	ID	Little Jack's Creek	ID	Bruneau/Jarbidge
14	RM-CABHS	1985	9	ID	Little Jack's Creek	ID	South Fork Owyhee
15	RM-CABHS	1986	15	ID	East Fork Owyhee	ID	Big Cottonwood Creek
16	RM-CABHS	1987	10	ID	Little Jack's Creek	ID	Big Cottonwood Creek
17	RM-CABHS	1987	17	ID	Morgan Creek	ID	Cedar Gulch
18	RM-CABHS	1988	2	ID	East Fork Owyhee	ID	Big Jacks Creek
19	RM-CABHS	1988	14	ID	Shoofly Creek	ID	Cottonwood Creek
20	RM-CABHS	1988	24	ID	Battle Creek	ID	Duncan Creek
21	RM-CABHS	1988	13	ID	East Fork Salmon River	ID	Morse Creek
22	RM-CABHS	1988	6	ID	Morgan Creek	ID	Williams Creek
23	RM-CABHS	1989	12	ID	Little Jack's Creek	ID	West Fork Bruneau
24	RM-CABHS	1989	14	ID	Morgan Creek	ID	Elevator Mountain
25	RM-CABHS	1989	23	ID	Morgan Creek	ID	Falls Creek
26	RM-CABHS	1989	15	ID	Morgan Creek	ID	Tango Bar
27	RM-CABHS	1990	16	ID	East Fork Owyhee	ID	West Fork Bruneau
28	RM-CABHS	1991	14	ID	East Fork Owyhee	ID	East Fork Dry Creek
29	RM-CABHS	1993	11	ID	East Fork Owyhee	ID	Big Cottonwood Creek
30	RM-CABHS	1993	19	ID	East Fork Owyhee	ID	Bruneau Canyon
31	RM-CABHS	1993	10	ID	East Fork Owyhee	ID	East Fork Dry Creek
32	RM-CABHS	2003	13	ID	East Fork Owyhee/Bruneau	ID	Albion Mountains

Idaho
Wild Sheep Translocations - Within

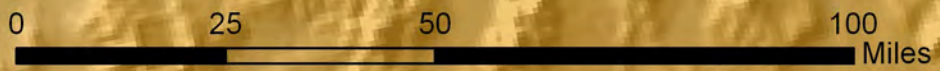
Event	Species*	Year	Total Sheep	Capture JX	Capture Site	Release JX	Release Site
33	RM-CABHS	2003	6	ID	East Fork Owyhee	ID	Independence Peak
	TOTAL		375				

**California Bighorn Sheep
within Idaho
1982-2003**

ID

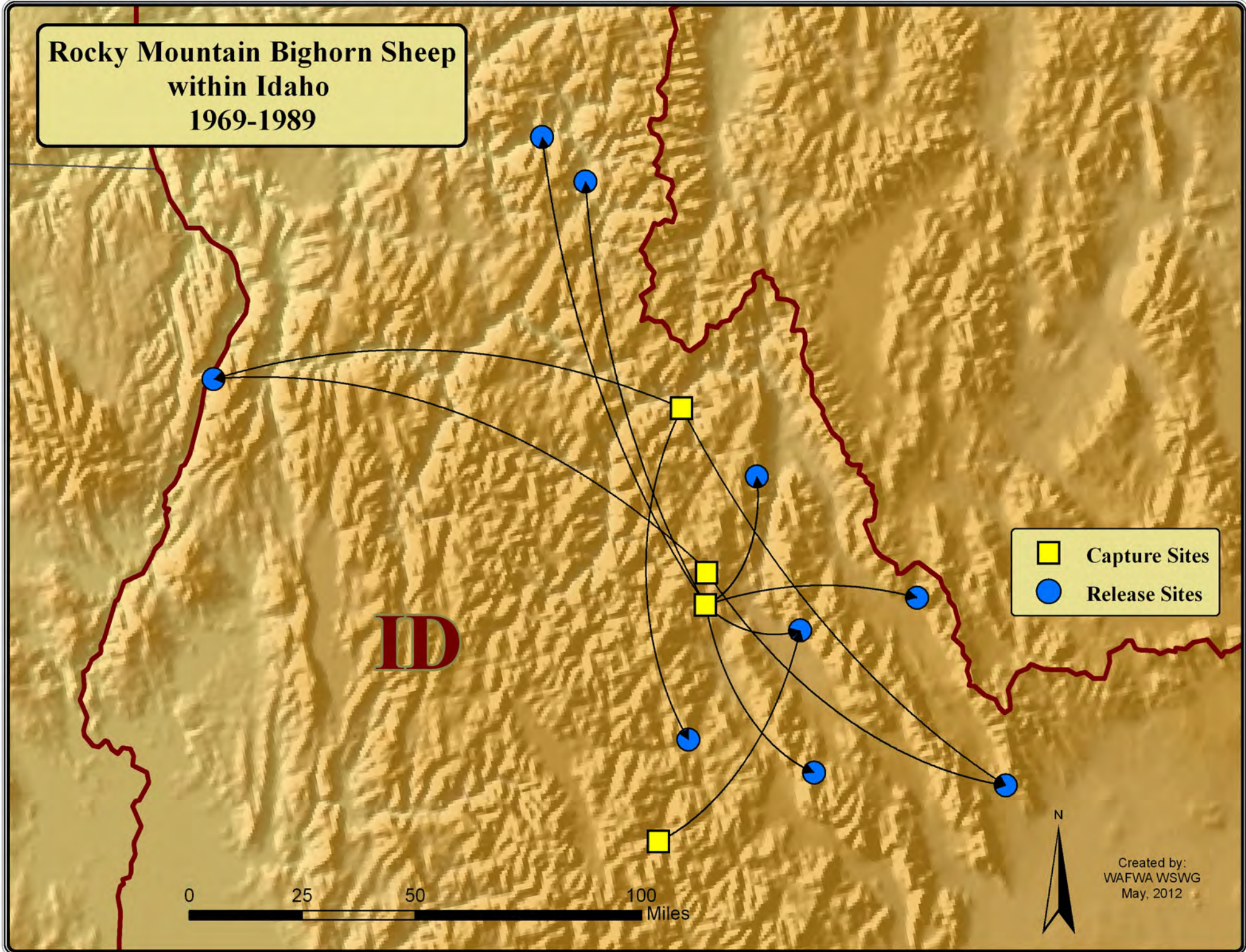


 **Capture Sites**
 **Release Sites**



Created by:
WAFWA WSWG
May, 2012

Rocky Mountain Bighorn Sheep within Idaho 1969-1989



■ Capture Sites
● Release Sites

0 25 50 100 Miles



Created by:
WAFWA WSWG
May, 2012

Montana
Wild Sheep Translocations - Imports

Event	Species*	Year	Total Sheep	Capture JX	Capture Site	Release JX	Release Site
1	RM-CABHS	1922	12	AB	Banff NP	MT	National Bison Range, Lake Co.
2	RM-CABHS	1947	16	CO	Tarryall Range	MT	Billy Cr. Missouri River Breaks, Garfield Co.
	TOTAL		28				

**Rocky Mountain Bighorn Sheep
Imported into Montana
1922 and 1947**

AB

MT

CO



Capture Sites



Release Sites

0 50 100 200 300 400 Miles



Created by:
WAFWA WSWG
November, 2012

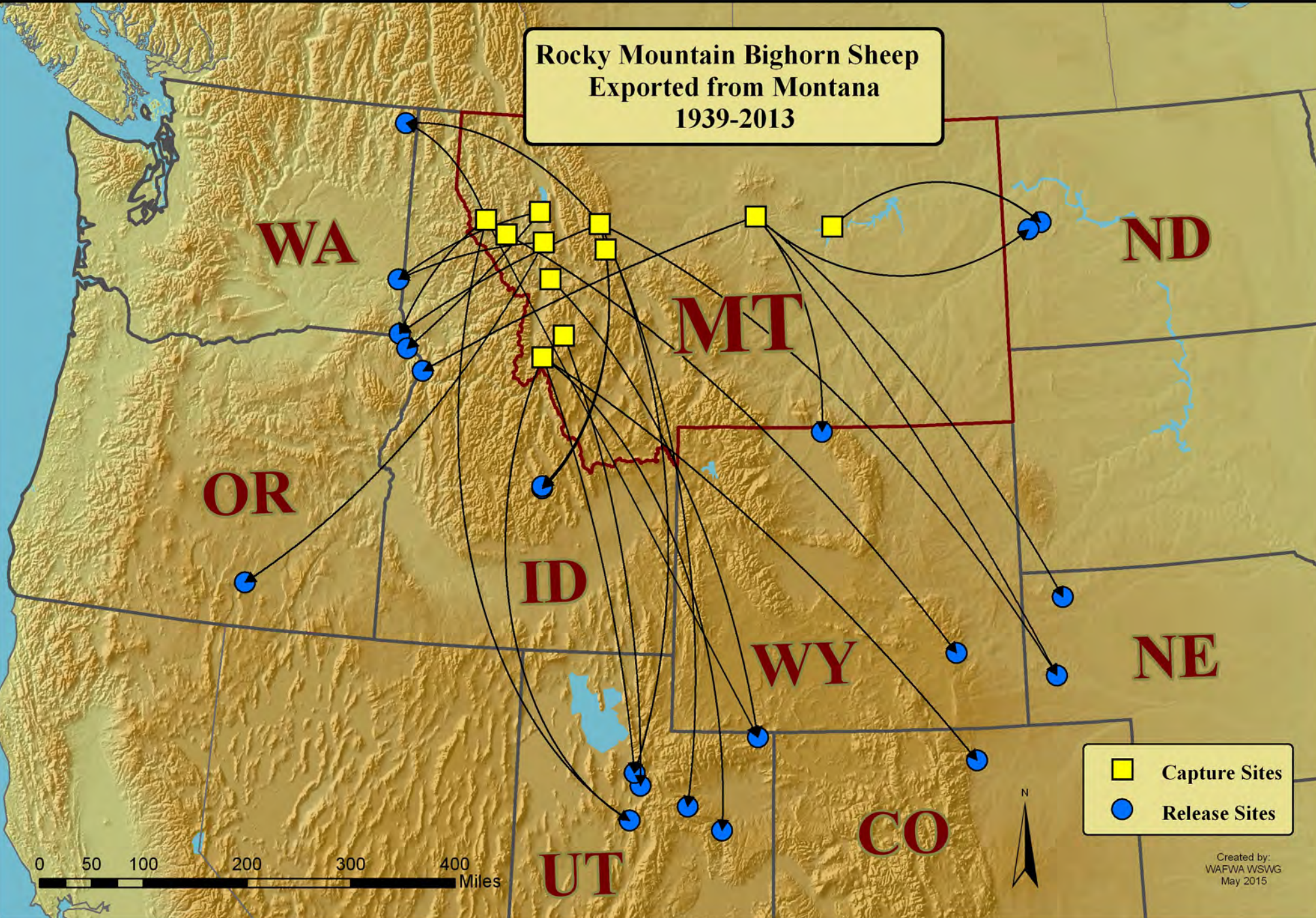
Montana
Wild Sheep Translocations - Exports

Event	Species*	Year	Total Sheep	Capture JX	Capture Site	Release JX	Release Site
1	RM-CABHS	1939	2	MT	National Bison Range, Lake Co.	WA	WSU, Pullman (for research)
2	RM-CABHS	1939	23	MT	National Bison Range, Lake Co.	OR	Hart Mountain
3	RM-CABHS	1956	4	MT	No source available	DC	National Zoological Park, Washington, D.C.
4	RM-CABHS	1979	18	MT	Wildhorse Island, Lake Co.	WA	Washington State University, Pullman, WA
5	RM-CABHS	1982	2	MT	Sun River, Teton Co.	WA	Hall Mountain
6	RM-CABHS	1982	2	MT	Sun River, Teton Co.	WA	Hall Mountain
7	RM-CABHS	1982	10	MT	Sun River, Teton Co.	WA	Joseph Creek
8	RM-CABHS	1989	9	MT	Sun River, Teton Co.	WA	Joseph Creek
9	RM-CABHS	1993	8	MT	Wildhorse Island, Lake Co.	WA	Washington State University, Pullman (for research)
10	RM-CABHS	1993	9	MT	Wildhorse Island, Lake Co.	OR	Lower Hells Canyon, Cherry Cr
11	RM-CABHS	1993	12	MT	Wildhorse Island, Lake Co.	OR	Fox Creek
12	RM-CABHS	1994	12	MT	Wildhorse Island, Lake Co.	OR	Fox Creek
13	RM-CABHS	1994	14	MT	Wildhorse Island, Lake Co.	OR	Downey Gulch
14	RM-CABHS	2001	15	MT	Sula, Ravalli Co.	UT	Nine Mile, Jack Creek
15	RM-CABHS	2002	20	MT	Missouri River Breaks, Blaine Co.	ID	Kirkwood
16	RM-CABHS	2002	9	MT	Sula, Ravalli Co.	UT	Wasatch Mountains, Timpanogos
17	RM-CABHS	2004	12	MT	Bitterroot Mtns., Ravalli Co.	CO	Colorado State University, Ft. Collins (for research)
18	RM-CABHS	2004	18	MT	Thompson Falls, Sanders Co.	UT	Central Mountains, Nebo
19	RM-CABHS	2005	28	MT	Sun River	ID	Cedar Creek
20	RM-CABHS	2005	34	MT	Sun River	ID	Rock Spring Creek
21	RM-CABHS	2005	49	MT	Missouri Breaks, N Lewistown MT	NE	Bighorn WMA, E Crawford, NE
22	RM-CABHS	2005	34	MT	Thompson Falls, MT	UT	North Slope, Goslin Mountain
23	RM-CABHS	2006	19	MT	Missouri River Breaks, Phillips Co.	ND	Mormon Butte
24	RM-CABHS	2006	20	MT	Missouri River Breaks, Blaine Co.	WY	Dugan Bench, Devil's Canyon, E of Lovell
25	RM-CABHS	2007	20	MT	Missouri River Breaks, Blaine Co.	ND	Sheep Creek
26	RM-CABHS	2007	20	MT	Missouri River Breaks, Blaine Co.	NE	Hubbard's Gap, SE Gering, NE
27	RM-CABHS	2007	32	MT	Sun River, Teton Co.	NE	Hubbard's Gap, SE Gering, NE
28	RM-CABHS	2007	10	MT	Rock Creek, Granite Co.	UT	Wasatch Mountains, Provo Peak
29	RM-CABHS	2007	25	MT	E. Fk. Bitterrot River, Ravalli Co.	UT	Central Mountains, Nebo
30	RM-CABHS	2007	42	MT	Bonner, Missoula Co.	UT	North Slope, Goslin Mountain
31	RM-CABHS	2007	20	MT	Sun River, Lewis & Clark Co.	UT	Wasatch Mountains, Timpanogos

Montana
Wild Sheep Translocations - Exports

Event	Species*	Year	Total Sheep	Capture JX	Capture Site	Release JX	Release Site
32	RM-CABHS	2007	42	MT	Plains, Sanders Co.	WY	Laramie Peak WHMA, W of Wheatland
33	RM-CABHS	2009	30	MT	Sun Canyon/Gibson Res., Teton Co.	UT	Wasatch Mountains, Lake Canyon
34	RM-CABHS	2009	30	MT	Willow Cr./Ford.Cr., Lewis & Clark Co.	UT	Wasatch Mountains, R. Fk. of Indian Canyon
35	RM-CABHS	2013	40	MT	Rocky Boy Reservation, Montana	SD	Hell Canyon Black Hills, Pine Ridge Reservation
	TOTAL		694				

**Rocky Mountain Bighorn Sheep
Exported from Montana
1939-2013**



Legend

- Capture Sites
- Release Sites

0 50 100 200 300 400 Miles

Created by:
WAFWA WSWG
May 2015

Montana
Wild Sheep Translocations - Within

Event	Species*	Year	Total Sheep	Capture JX	Capture Site	Release JX	Release Site
1	RM-CABHS	1939	2	MT	Mission Mtns., Missoula Co.	MT	Wildhorse Island, Lake Co.
2	RM-CABHS	1942	11	MT	Sun River, Teton Co.	MT	Gates of the Mountains, Lewis & Clark Co.
3	RM-CABHS	1943	3	MT	Sun River, Teton Co.	MT	Gates of the Mountains, Lewis & Clark Co.
4	RM-CABHS	1944	1	MT	West Gallatin, Gallatin Co.	MT	Sun River, Teton Co.
5	RM-CABHS	1944	2	MT	Ural-Tweed, Lincoln Co.	MT	West Gallatin River, Gallatin Co.
6	RM-CABHS	1947	2	MT	Sun River, Teton Co.	MT	West Gallatin River, Gallatin Co.
7	RM-CABHS	1947	6	MT	Sun River, Teton Co.	MT	Wildhorse Island, Lake Co.
8	RM-CABHS	1954	6	MT	Sun River, Teton Co.	MT	16 Mile Canyon, Gallatin Co.
9	RM-CABHS	1954	12	MT	Wildhorse Island, Lake Co.	MT	Kootenai Falls, Lincoln Co.
10	RM-CABHS	1955	9	MT	Wildhorse Island, Lake Co.	MT	16 Mile Canyon, Gallatin Co.
11	RM-CABHS	1955	3	MT	Sun River, Teton Co.	MT	Bull Mtn., Jefferson Co.
12	RM-CABHS	1955	8	MT	Wildhorse Island, Lake Co.	MT	Bull Mtn., Jefferson Co.
13	RM-CABHS	1955	4	MT	Wildhorse Island, Lake Co.	MT	Kootenai River, Lincoln Co.
14	RM-CABHS	1956	13	MT	Sun River, Teton Co.	MT	Sheep Cr., Cascade Co.
15	RM-CABHS	1957	7	MT	Sun River, Teton Co.	MT	Bull Mtn., Jefferson Co.
16	RM-CABHS	1957	6	MT	Wildhorse Island, Lake Co.	MT	Bull Mtn., Jefferson Co.
17	RM-CABHS	1958	5	MT	Sun River, Teton Co.	MT	Blue Hills, Custer Co.
18	RM-CABHS	1958	7	MT	Wildhorse Island, Lake Co.	MT	Blue Hills, Custer Co.
19	RM-CABHS	1958	5	MT	Wildhorse Island, Lake Co.	MT	Sheep Cr., Cascade Co.
20	RM-CABHS	1958	9	MT	Sun River, Teton Co.	MT	Two Calf Cr., Missouri River Breaks, Fergus Co.
21	RM-CABHS	1959	13	MT	Sun River, Teton Co.	MT	Eddy Cr., Sanders Co.
22	RM-CABHS	1959	6	MT	Wildhorse Island, Lake Co.	MT	Thompson River, Sanders Co.
23	RM-CABHS	1959	13	MT	National Bison Range, Lake Co.	MT	Two Calf Cr., Missouri River Breaks, Fergus Co.
24	RM-CABHS	1960	8	MT	Sun River, Teton Co.	MT	Hannan Gulch, Sun River, Teton Co.
25	RM-CABHS	1960	3	MT	Sun River, Teton Co.	MT	Sheep Cr. Big Belt Mtns., Cascade Co.
26	RM-CABHS	1960	34	MT	National Bison Range, Lake Co.	MT	Stickney Cr. Big Belt Mtns., Lewis & Clark Co.
27	RM-CABHS	1960	11	MT	National Bison Range, Lake Co.	MT	Two Calf Cr., Missouri River Breaks, Fergus Co.
28	RM-CABHS	1961	12	MT	Sun River, Teton Co.	MT	Two Calf Cr., Missouri River Breaks, Fergus Co.

Montana
Wild Sheep Translocations - Within

Event	Species*	Year	Total Sheep	Capture JX	Capture Site	Release JX	Release Site
29	RM-CABHS	1962	18	MT	Sun River, Teton Co.	MT	Sheep Cr. Little Belts Mtns., Meagher Co.
30	RM-CABHS	1963	14	MT	National Bison Range, Lake Co.	MT	Doris Mtn., Flathead Co.
31	RM-CABHS	1963	5	MT	National Bison Range, Lake Co.	MT	Ural-Tweed, Lincoln Co.
32	RM-CABHS	1963	6	MT	National Bison Range, Lake Co.	MT	West Gallatin River, Gallatin Co.
33	RM-CABHS	1964	25	MT	Sun River, Teton Co.	MT	Willow Cr. Tobacco Root Mtns., Madison Co.
34	RM-CABHS	1967	22	MT	Sun River, Teton Co.	MT	Highland Mtns., Silver Bow Co.
35	RM-CABHS	1967	25	MT	Sun River, Teton Co.	MT	Olson & Foster Cr., Deer Lodge Co.
36	RM-CABHS	1968	16	MT	Sun River, Teton Co.	MT	Petty Cr., Missoula Co.
37	RM-CABHS	1968	32	MT	Sun River, Teton Co.	MT	Prickly Pear Cr., Lewis & Clark Co.
38	RM-CABHS	1968	2	MT	Sun River, Teton Co.	MT	Stillwater River, Beartooth Mtns., Stillwater Co.
39	RM-CABHS	1968	15	MT	National Bison Range, Lake Co.	MT	Teakettle Mtn., Flathead Co.
40	RM-CABHS	1969	23	MT	Wildhorse Island, Lake Co.	MT	Berray Mtn., Cabinets Mts, Sanders Co.
41	RM-CABHS	1969	13	MT	Sun River, Teton Co.	MT	Highland Mtns., Silver Bow Co.
42	RM-CABHS	1969	18	MT	Sun River, Teton Co.	MT	Highland Mtns., Silver Bow Co.
43	RM-CABHS	1970	2	MT	Sun River, Teton Co.	MT	Stillwater River, Beartooth Mtns., Stillwater Co.
44	RM-CABHS	1971	5	MT	Ford Cr., Lewis & Clark Co.	MT	Beartooth Game Range, Big Belt Mtns., Lewis & Clark Co.
45	RM-CABHS	1971	8	MT	Ford Cr., Lewis & Clark Co.	MT	Beartooth Game Range, Big Belt Mtns., Lewis & Clark Co.
46	RM-CABHS	1971	36	MT	Sun River, Teton Co.	MT	Beartooth Game Range, Big Belt Mtns., Lewis & Clark Co.
47	RM-CABHS	1971	35	MT	Sun River, Teton Co.	MT	Pryor Mtns., Carbon Co.
48	RM-CABHS	1971	3	MT	Sun River, Teton Co.	MT	State Veterinary Laboratory, Gallatin Co. (for research)
49	RM-CABHS	1972	19	MT	Sun River, Teton Co.	MT	East Fork Bitterroot River, Ravalli Co.
50	RM-CABHS	1972	16	MT	Sun River, Teton Co.	MT	East Fork Bitterroot River, Ravalli Co.
51	RM-CABHS	1972	21	MT	Ford Cr., Lewis & Clark Co.	MT	Little Rockies, Phillips Co.
52	RM-CABHS	1973	5	MT	Sun River, Teton Co.	MT	Beartooth Game Range, Big Belt Mtns., Lewis & Clark Co.
53	RM-CABHS	1973	6	MT	Sun River, Teton Co.	MT	State Veterinary Laboratory, Gallatin Co. (for research)

Montana
Wild Sheep Translocations - Within

Event	Species*	Year	Total Sheep	Capture JX	Capture Site	Release JX	Release Site
54	RM-CABHS	1974	21	MT	Sun River, Teton Co.	MT	Little Rocky Mtns., Phillips Co.
55	RM-CABHS	1974	27	MT	Sun River, Teton Co.	MT	Pryor Mtns., Carbon Co.
56	RM-CABHS	1974	18	MT	Sun River, Teton Co.	MT	Pryor Mtns., Carbon Co.
57	RM-CABHS	1975	11	MT	Sun River, Teton Co.	MT	Beartooth Game Range, Big Belt Mtns., Lewis & Clark Co.
58	RM-CABHS	1975	47	MT	Sun River, Teton Co.	MT	Beartooth Game Range, Big Belt Mtns., Lewis & Clark Co.
59	RM-CABHS	1975	31	MT	Ford Cr., Lewis & Clark Co.	MT	Berray Mtn., Sanders Co.
60	RM-CABHS	1975	2	MT	Wildhorse Island, Lake Co.	MT	Berray Mtn., Sanders Co.
61	RM-CABHS	1975	31	MT	Sun River, Teton Co.	MT	Rock Cr., Granite Co.
62	RM-CABHS	1976	25	MT	Sun River, Teton Co.	MT	Blue Hills, Custer Co.
63	RM-CABHS	1976	39	MT	Sun River, Teton Co.	MT	Sheep Cr., Pondera Co.
64	RM-CABHS	1979	41	MT	Wildhorse Island, Lake Co.	MT	14 Mile Cr., Sanders Co.
65	RM-CABHS	1979	14	MT	Wildhorse Island, Lake Co.	MT	Flathead Indian Reservation, Little Money, Sanders Co.
66	RM-CABHS	1979	11	MT	Wildhorse Island, Lake Co.	MT	Flathead Indian Reservation, Sanders Co.
67	RM-CABHS	1979	25	MT	Wildhorse Island, Lake Co.	MT	Rock Cr., Granite Co.
68	RM-CABHS	1980	28	MT	Sun River, Teton Co.	MT	Missouri River Breaks, Fergus Co.
69	RM-CABHS	1980	28	MT	Sun River, Teton Co.	MT	Missouri River Breaks, Phillips Co.
70	RM-CABHS	1981	5	MT	Wildhorse Island, Lake Co.	MT	14 Mile Cr., Sanders Co.
71	RM-CABHS	1984	1	MT	Rock Creek, Granite Co.	MT	Release Location unknown
72	RM-CABHS	1984	3	MT	National Bison Range, Lake Co.	MT	Stillwater River, Beartooth Mtns., Stillwater Co.
73	RM-CABHS	1985	23	MT	Lost Creek, Deerlodge Co., Rock Cr, Granite Co.	MT	Boulder River, Absaroka Mtns., Park Co.
74	RM-CABHS	1985	2	MT	Thompson Falls, Sanders Co.	MT	Lost Cr., Deer Lodge Co.
75	RM-CABHS	1985	13	MT	Cinnabar Mtn., Park Co.	MT	Mill Cr. Absaroka Mtns., Park Co.
76	RM-CABHS	1985	7	MT	Thompson Falls, Sanders Co.	MT	Mill Cr. Absaroka Mtns., Park Co.
77	RM-CABHS	1985	2	MT	Thompson Falls, Sanders Co.	MT	National Bison Range, Lake Co.
78	RM-CABHS	1985	4	MT	National Bison Range, Lake Co.	MT	Petty Cr., Missoula Co.
79	RM-CABHS	1985	39	MT	Lost Creek, Deerlodge Co.	MT	Tendoy Mtns., Beaverhead Co.
80	RM-CABHS	1986	14	MT	Thompson Falls, Sanders Co.	MT	Tendoy Mtns., Beaverhead Co.
81	RM-CABHS	1987	14	MT	Upper Rock Cr., Granite Co.	MT	Bonner, Missoula Co.

Montana
Wild Sheep Translocations - Within

Event	Species*	Year	Total Sheep	Capture JX	Capture Site	Release JX	Release Site
82	RM-CABHS	1987	12	MT	Lost Creek, Deerlodge Co.	MT	Boulder River, Absaroka Mtns., Park Co.
83	RM-CABHS	1987	7	MT	Upper Rock Cr., Granite Co.	MT	Boulder River, Absaroka Mtns., Park Co.
84	RM-CABHS	1987	28	MT	Lost Creek, Deerlodge Co.	MT	Ranch Cr., Granite Co.
85	RM-CABHS	1987	2	MT	Ural-Tweed, Lincoln Co.	MT	Wildhorse Island, Lake Co.
86	RM-CABHS	1988	19	MT	Thompson Falls, Sanders Co.	MT	Squaw Cr., Madison Co.
87	RM-CABHS	1989	25	MT	Lost Creek, Deerlodge Co.	MT	Boulder River, Absaroka Mtns., Park Co.
88	RM-CABHS	1989	5	MT	Thompson Falls, Sanders Co.	MT	Quake Lake, Hilgard Peak, Madison Co.
89	RM-CABHS	1989	19	MT	Lost Creek, Deerlodge Co.	MT	Taylor & Hilgard Peaks, Gallatin Co.
90	RM-CABHS	1990	30	MT	Sun River, Teton Co.	MT	Bonner, Missoula Co.
91	RM-CABHS	1990	38	MT	Sun River, Teton Co.	MT	Painted Rock, Bitterroot Mtns., Ravalli Co.
92	RM-CABHS	1991	32	MT	Lost Creek, Deerlodge Co.	MT	Blackleaf Canyon, Teton Co.
93	RM-CABHS	1991	28	MT	Lost Creek, Deerlodge Co.	MT	West Fork Bitterroot River, Bitterroot Mtns., Ravalli Co.
94	RM-CABHS	1992	35	MT	Highland Mtns., Silver Bow Co.	MT	Sleeping Giant, Big Belt Mtns., Lewis and Clark Co.
95	RM-CABHS	1993	15	MT	Wildhorse Island, Lake Co.	MT	Blackleaf Canyon, Teton Co.
96	RM-CABHS	1993	26	MT	Wildhorse Island, Lake Co.	MT	Little Mile Cr., Gallatin Co.
97	RM-CABHS	1993	3	MT	Thompson Falls, Sanders Co.	MT	National Bison Range, Lake Co.
98	RM-CABHS	1993	32	MT	Wildhorse Island, Lake Co.	MT	Sleeping Giant, Big Belt Mtns., Lewis and Clark Co.
99	RM-CABHS	1995	19	MT	Perma, Sanders Co.	MT	Beartooth WMA2, Lewis & Clark & Cascade Cos.
100	RM-CABHS	1995	26	MT	Perma, Sanders Co.	MT	Boulder River, Sweet Grass Co.
101	RM-CABHS	1996	20	MT	Rock Creek, Granite Co.	MT	Beartooth WMA, Lewis & Clark & Cascade Cos.
102	RM-CABHS	1996	25	MT	Rock Creek, Granite Co.	MT	Elkhorn Mtns., Broadwater Co.
103	RM-CABHS	1997	30	MT	Rock Creek, Granite Co.	MT	Boulder River, Sweet Grass Co.
104	RM-CABHS	1997	30	MT	Milltown, Missoula Co.	MT	Elkhorn Mtns., Broadwater Co.
105	RM-CABHS	1997	19	MT	Rock Creek, Granite Co.	MT	Tendoy Mtns., Beaverhead Co.
106	RM-CABHS	1998	22	MT	Bitterroot Mtns., Ravalli Co.	MT	Deep Cr., Teton Co.
107	RM-CABHS	2000	20	MT	Missouri River Breaks, Blaine and Fergus Co.	MT	Elkhorn Mtns., Jefferson Co.

Montana
Wild Sheep Translocations - Within

Event	Species*	Year	Total Sheep	Capture JX	Capture Site	Release JX	Release Site
108	RM-CABHS	2000	16	MT	Thompson Falls, Sanders Co.	MT	Kootenai Falls, Lincoln Co.
109	RM-CABHS	2000	27	MT	Sun River, Teton Co.	MT	Sapphire, Mtns., Ravalli Co.
110	RM-CABHS	2001	3	MT	Bonner, Missoula Co.	MT	Highland Mtns., Silver Bow Co.
111	RM-CABHS	2001	32	MT	Sun River, Teton Co.	MT	Highland Mtns., Silver Bow Co.
112	RM-CABHS	2002	14	MT	Sula, Ravalli Co.	MT	Highland Mtns., Silver Bow Co.
113	RM-CABHS	2002	30	MT	Sun River, Teton Co.	MT	Tendoy Mtns., Beaverhead Co.
114	RM-CABHS	2003	30	MT	Missouri River Breaks, Blaine Co.	MT	Greenhorn Mtns., Madison Co.
115	RM-CABHS	2003	2	MT	Bonner, Missoula Co.	MT	Kootenai Falls, Lincoln Co.
116	RM-CABHS	2004	10	MT	Sun River, Lewis & Clark Co.	MT	Bitterroot Mtns., Ravalli Co.
117	RM-CABHS	2004	39	MT	Sun River, Teton Co.	MT	Greenhorn Mtns., Madison Co.
118	RM-CABHS	2004	24	MT	Sun River, Lewis & Clark Co.	MT	Kootenai Falls, Lincoln Co.
119	RM-CABHS	2006	2	MT	Ten Lakes, Lincoln Co.	MT	Ural-Tweed, Lincoln Co.
120	RM-CABHS	2007	18	MT	Ruby Mountains, Madison Co.	MT	Highland Mtns., Silver Bow Co.
121	RM-CABHS	2008	10	MT	Mortimer & Big George Gulch, Teton Co.	MT	Camp Cr., Highland Mtns., Silver Bow Co.
122	RM-CABHS	2008	24	MT	Sun Canyon /Castle Reef, Teton Co.	MT	Camp Cr., Highland Mtns., Silver Bow Co.
123	RM-CABHS	2008	38	MT	Wildhorse Island, Lake Co.	MT	Kootenai Falls, Lincoln Co.
124	RM-CABHS	2008	24	MT	Flathead Indian Reservation, Lake Co.	MT	Rocky Boys Indian Reservation, Hill & Chouteau Cos.
125	RM-CABHS	2008	18	MT	McCarty Hill/Ford Cr., Lewis & Clark Co.	MT	Soap Gulch, Highland Mtns., Silver Bow Co.
126	RM-CABHS	2008	13	MT	Willow Cr./ Ford Cr., Lewis & Clark Co.	MT	Soap Gulch, Highland Mtns., Silver Bow Co.
127	RM-CABHS	2010	24	MT	Wild Horse Island, Lake Co.	MT	Berray Mountain, Sanders Co.
128	RM-CABHS	2010	16	MT	Wild Horse Island, Lake Co.	MT	Kootenai Falls WMA, Lincoln Co.
129	RM-CABHS	2011	25	MT	HD 482 Whiskey Ridge/Dog Cr., Fergus Co.	MT	Beartooth WMA/Willow Creek/HD 455, Lewis & Clark Co.
130	RM-CABHS	2011	28	MT	Wild Horse Island, Lake Co.	MT	Hog Heaven/CS&KT, Flathead & Lake Counties
131	RM-CABHS	2011	22	MT	Wild Horse Island, Lake Co.	MT	Perma, Sanders Co.
132	RM-CABHS	2011	21	MT	HD 482 Whiskey Ridge/Dog Cr., Fergus Co.	MT	Sheep Creek/Cascadeand Lewis & Clark Co.
133	RM-CABHS	2012	49	MT	Wild Horse Island, Lake Co.	MT	Tendoy Mountains, Beaverhead Co.
134	RM-CABHS	2014	27	MT	Wild Horse Island, Lake Co.	MT	Berray Mountain, Sanders County


Montana
Wild Sheep Translocations - Within

Event	Species*	Year	Total Sheep	Capture JX	Capture Site	Release JX	Release Site
135	RM-CABHS	2014	33	MT	Wild Horse Island, Lake Co.	MT	Kootenai Falls WMA, Lincoln County
	TOTAL		2,323				

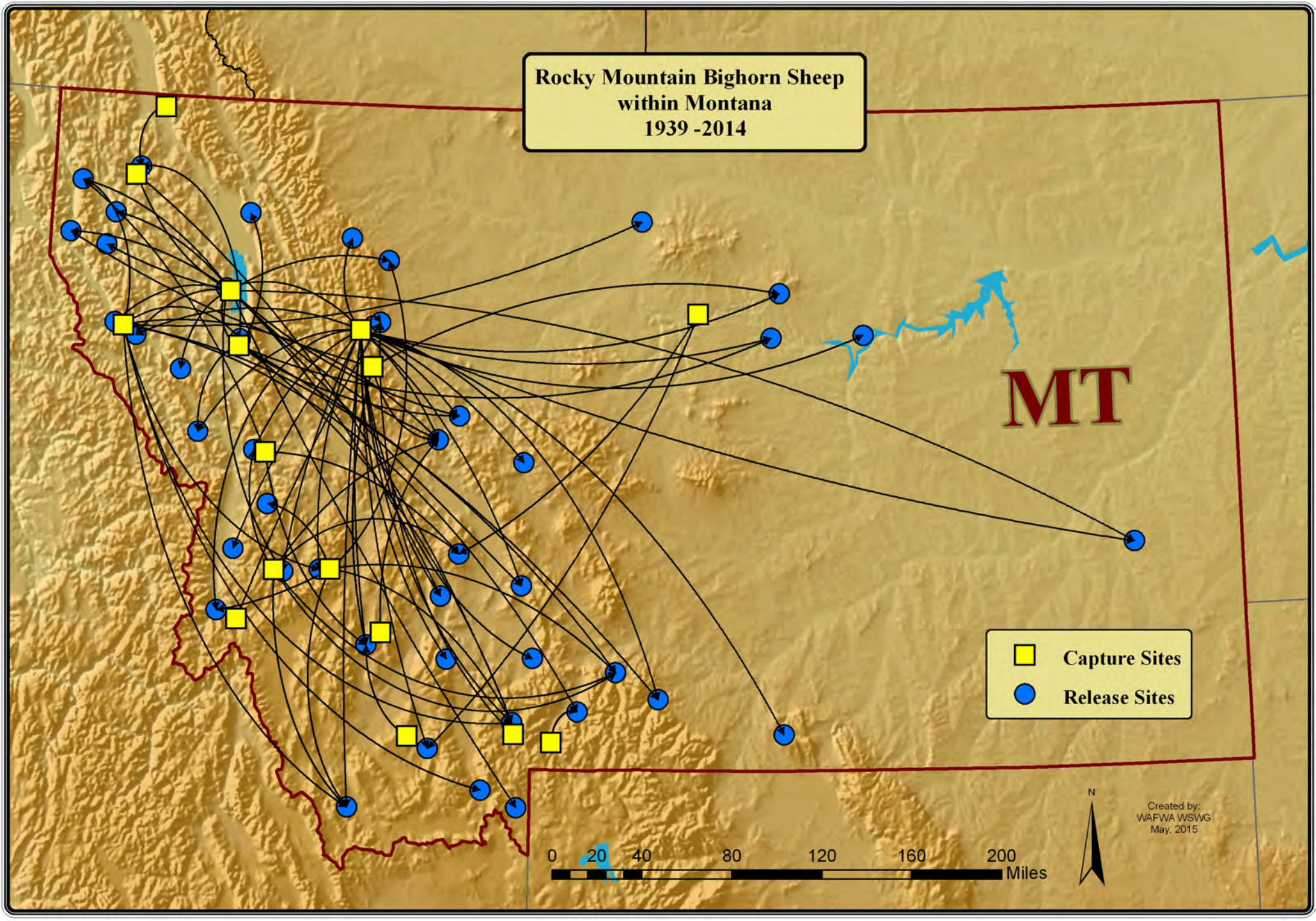
**Rocky Mountain Bighorn Sheep
within Montana
1939 -2014**

MT

■ Capture Sites
● Release Sites



Created by:
WAFWA WSWG
May, 2015

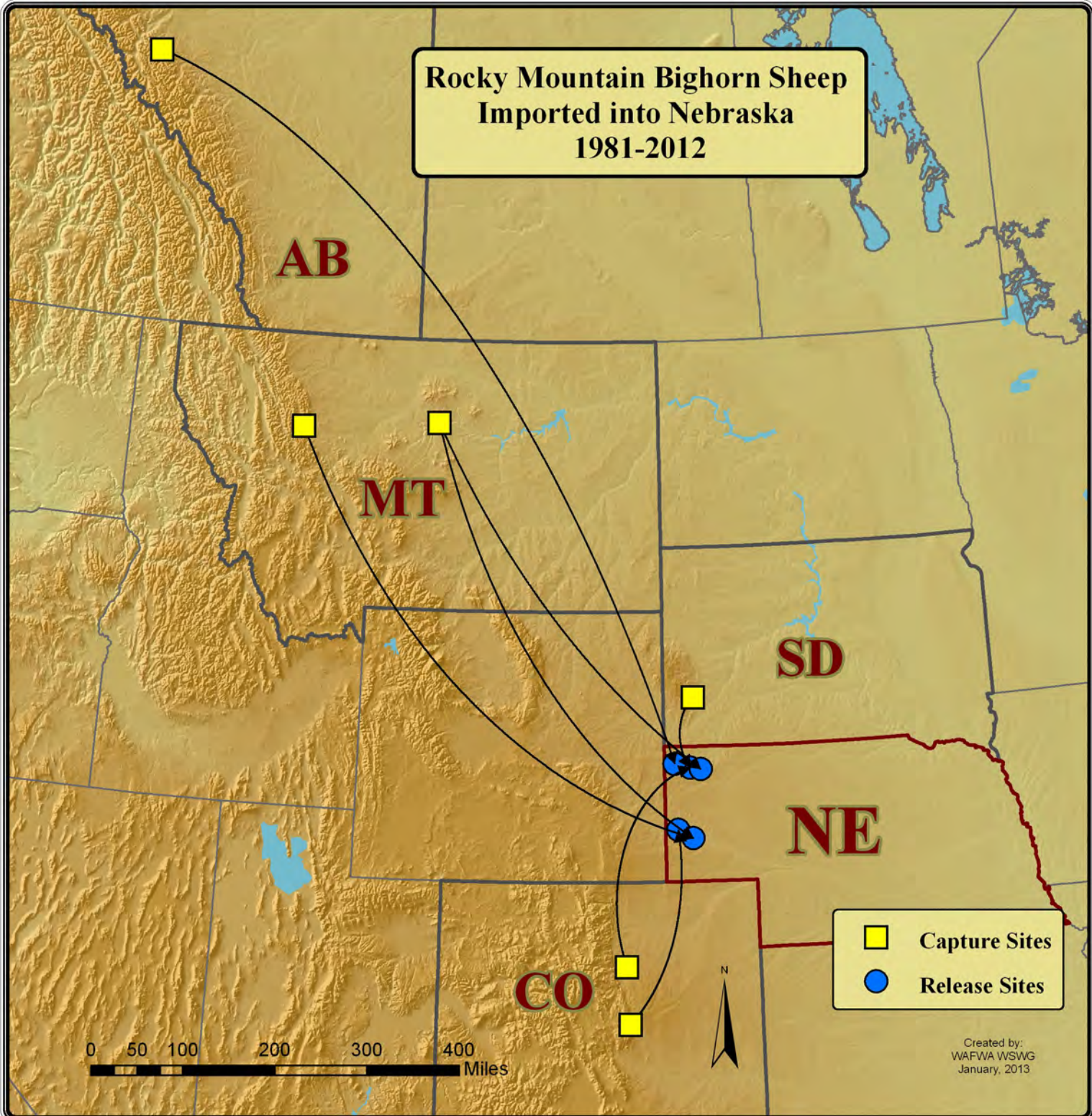


NEBRASKA

**Nebraska
Wild Sheep Translocations - Imports**

Event	Species*	Year	Total Sheep	Capture JX	Capture Site	Release JX	Release Site
1	RM-CABHS	1981	6	SD	Custer State Park	NE	Fort Robinson State Park; Crawford, NE
2	RM-CABHS	1982	4	SD	Custer State Park	NE	Fort Robinson State Park; Crawford, NE
3	RM-CABHS	1988	2	CO	Denver, Colorado	NE	Fort Robinson State Park; Crawford, NE
4	RM-CABHS	2001	22	CO	Rampart Range	NE	Cedar Canyon WMA, SW Gering, NE
5	RM-CABHS	2005	49	MT	Missouri Breaks, N Lewistown MT	NE	Bighorn WMA, E Crawford, NE
6	RM-CABHS	2007	20	MT	Missouri River Breaks, Blaine Co.	NE	Hubbard's Gap, SE Gering, NE
7	RM-CABHS	2007	32	MT	Sun River, Teton Co.	NE	Hubbard's Gap, SE Gering, NE
8	RM-CABHS	2012	41	AB	Cadomin Mine Region, Alberta Canada	NE	Sowbelly Canyon, NE Harrison, NE
	TOTAL		176				

**Rocky Mountain Bighorn Sheep
Imported into Nebraska
1981-2012**



-  Capture Sites
-  Release Sites

0 50 100 200 300 400 Miles

Created by:
WAFWA WSWG
January, 2013



Nebraska
Wild Sheep Translocations - Within

Event	Species*	Year	Total Sheep	Capture JX	Capture Site	Release JX	Release Site
1	RM-CABHS	2014	26	NE	Hubbards Gap - Wildcat Hills	NE	Fort Robinson SP/Bighorn WMA

Rocky Mountain Bighorn Sheep within Nebraska 2014



NE

-  Capture Sites
-  Release Sites

0 15 30 60 90 120 Miles



Created by:
WAFWA WSWG
April, 2015

NEVADA

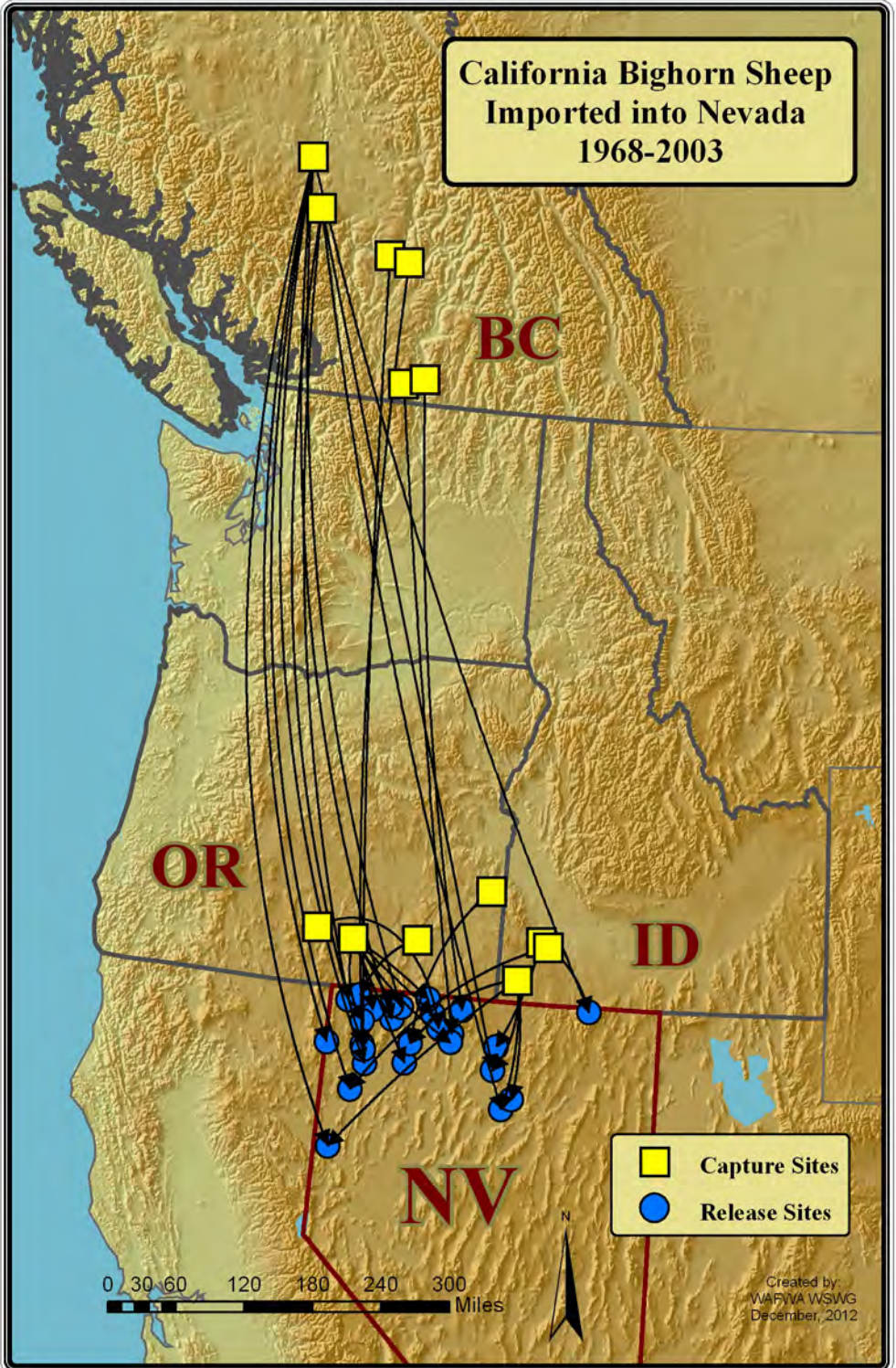
Nevada
Wild Sheep Translocations - Imports



Event	Species*	Year	Total Sheep	Capture JX	Capture Site	Release JX	Release Site
1	RM-CABHS	1968	4	OR	Hart Mountain	NV	Hell Creek, Humboldt Co.
2	RM-CABHS	1968	4	OR	Hart Mountain	NV	Hell Creek, Humboldt Co.
3	RM-CABHS	1975	16	WY	Whiskey Basin	NV	North Snake Rg., White Pine Co.
4	RM-CABHS	1978	12	BC	Vaseux	NV	North Santa Rosa Range, HU Co.
5	RM-CABHS	1979	8	CO	Rocky Mt. Natl. Park (Never Summers)	NV	South Snake Rg., White Pine Co.
6	RM-CABHS	1980	4	ID	Little Jack's Creek	NV	South Granite Rg., Washoe Co.
7	RM-CABHS	1980	12	CO	Tarryall Range	NV	South Snake Rg., White Pine Co.
8	RM-CABHS	1981	12	ID	Little Jack's Creek	NV	Jarbidge Mountains, Elko Co.
9	RM-CABHS	1981	15	WY	Wyoming, Jakey Creek, west of Dubois	NV	North Snake Rg., White Pine Co.
10	RM-CABHS	1983	19	BC	Junction	NV	South Granite Rg., Washoe Co.
11	RM-CABHS	1984	17	BC	Junction	NV	Jarbidge Mountains?, Nevada
12	RM-CABHS	1984	12	BC	Junction	NV	Jarbidge Mountains, Elko Co.
13	RM-CABHS	1984	13	OR	Hart Mountain	NV	Jackson Mtns., South, HU Co.
14	RM-CABHS	1985	11	ID	East Fork Owyhee	NV	South Snowstorm Mtns, Elko Co.
15	RM-CABHS	1985	20	BC	Junction	NV	North Pine Forest Range, HU Co.
16	RM-CABHS	1986	2	ID	East Fork Owyhee	NV	North Jackson Mtns., HU Co.
17	RM-CABHS	1986	7	ID	East Fork Owyhee	NV	South Snowstorm Mtns, Elko Co.
18	RM-CABHS	1986	19	CO	Almont Triangle	NV	Schell Creek Rg., White Pine Co.
19	RM-CABHS	1987	5	OR	Hart Mountain	NV	South Santa Rosa Rg., HU Co.
20	RM-CABHS	1987	15	OR	Hart Mountain	NV	McGee Mountain, Humboldt Co.
21	RM-CABHS	1987	15	OR	Leslie Gulch	NV	North Jackson Mtns., HU Co.
22	RM-CABHS	1987	2	CO	Basalt (Frying Pan, Seven Castles)	NV	Schell Creek Rg., White Pine Co.
23	RM-CABHS	1987	20	CO	Basalt (Frying Pan, Seven Castles)	NV	Pilot Range, Elko Co.
24	RM-CABHS	1988	18	BC	Junction	NV	South Pine Forest Range, HU Co.
25	RM-CABHS	1988	12	ID	Shoofly Creek	NV	North Snowstorm Mtns, Elko Co.
26	RM-CABHS	1989	15	BC	Junction	NV	Hays Canyon Range Washoe Co.
27	RM-CABHS	1989	18	BC	Junction	NV	Calico Mountains, Humboldt Co.
28	RM-CABHS	1989	20	BC	Keremeos	NV	Mid. Santa Rosa Range, HU Co.
29	RM-CABHS	1989	26	CO	Georgetown	NV	Nevada
30	RM-CABHS	1989	20	AB	Cadomin	NV	Ruby Mountains, Elko Co.
31	RM-CABHS	1989	26	CO	Waterton Canyon	NV	The Badlands, Elko Co.
32	RM-CABHS	1990	13	BC	Junction	NV	Virginia Mountains, Washoe Co.

Nevada
Wild Sheep Translocations - Imports

Event	Species*	Year	Total Sheep	Capture JX	Capture Site	Release JX	Release Site
33	RM-CABHS	1990	25	AB	Cadomin	NV	Ruby Mountains, Elko Co.
34	RM-CABHS	1990	17	WY	Whiskey Basin	NV	North Snake Rg., White Pine Co.
35	RM-CABHS	1991	14	ID	East Fork Owyhee	NV	Virginia Mountains, Washoe Co.
36	RM-CABHS	1991	21	ID	East Fork Owyhee	NV	Sheep Creek Range, Eureka Co.
37	RM-CABHS	1991	14	OR	Steens Mountain	NV	Catnip Rim, Washoe Co.
38	RM-CABHS	1991	15	OR	Hart Mountain	NV	Montana Mtns., Humboldt Co.
39	RM-CABHS	1992	31	AB	Cadomin	NV	East Humboldt Range, Elko Co.
40	RM-CABHS	1993	26	BC	Keremeos	NV	Nevada
41	RM-CABHS	1993	25	ID	East Fork Owyhee	NV	Sheep Creek Range, Lander Co.
42	RM-CABHS	1993	22	CO	Georgetown	NV	The Badlands, Elko Co.
43	RM-CABHS	1994	20	OR	Hart Mountain	NV	Trout Creek Mountains, HU Co.
44	RM-CABHS	1995	7	BC	Big Bar	NV	Sheep Creek Range, Lander Co.
45	RM-CABHS	1995	13	BC	Big Bar	NV	South Snowstorm Mtns, Elko Co.
46	RM-CABHS	1995	21	BC	Big Bar	NV	Long Valley Rim, Washoe Co.
47	RM-CABHS	1996	20	BC	Big Bar	NV	High Rock Canyon, Humboldt Co.
48	RM-CABHS	1996	18	OR	Hart Mountain	NV	Badger Mountain, Humboldt Co.
49	RM-CABHS	1999	5	BC	Kamloops Lake [Tranquille]	NV	Little High Rock Canyon, HU Co.
50	RM-CABHS	1999	18	BC	South Thompson [Harper Ranch]	NV	Little High Rock Canyon, HU Co.
51	RM-CABHS	2003	20	OR	Coglan Butte	NV	Double H Mountains, HU Co.
52	RM-CABHS	2013	20	AB	Luscar Mine, W of Hinton, Alberta, CA	NV	East Humboldt Range-off Angel Lake Rd
	TOTAL		804				

California Bighorn Sheep Imported into Nevada 1968-2003



-  Capture Sites
-  Release Sites

0 30 60 120 180 240 300 Miles

Created by:
WAFVVA WSWG
December, 2012

Rocky Mountain Bighorn Sheep Imported into Nevada 1975-2013

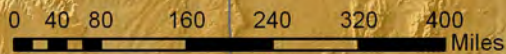
AB

WY

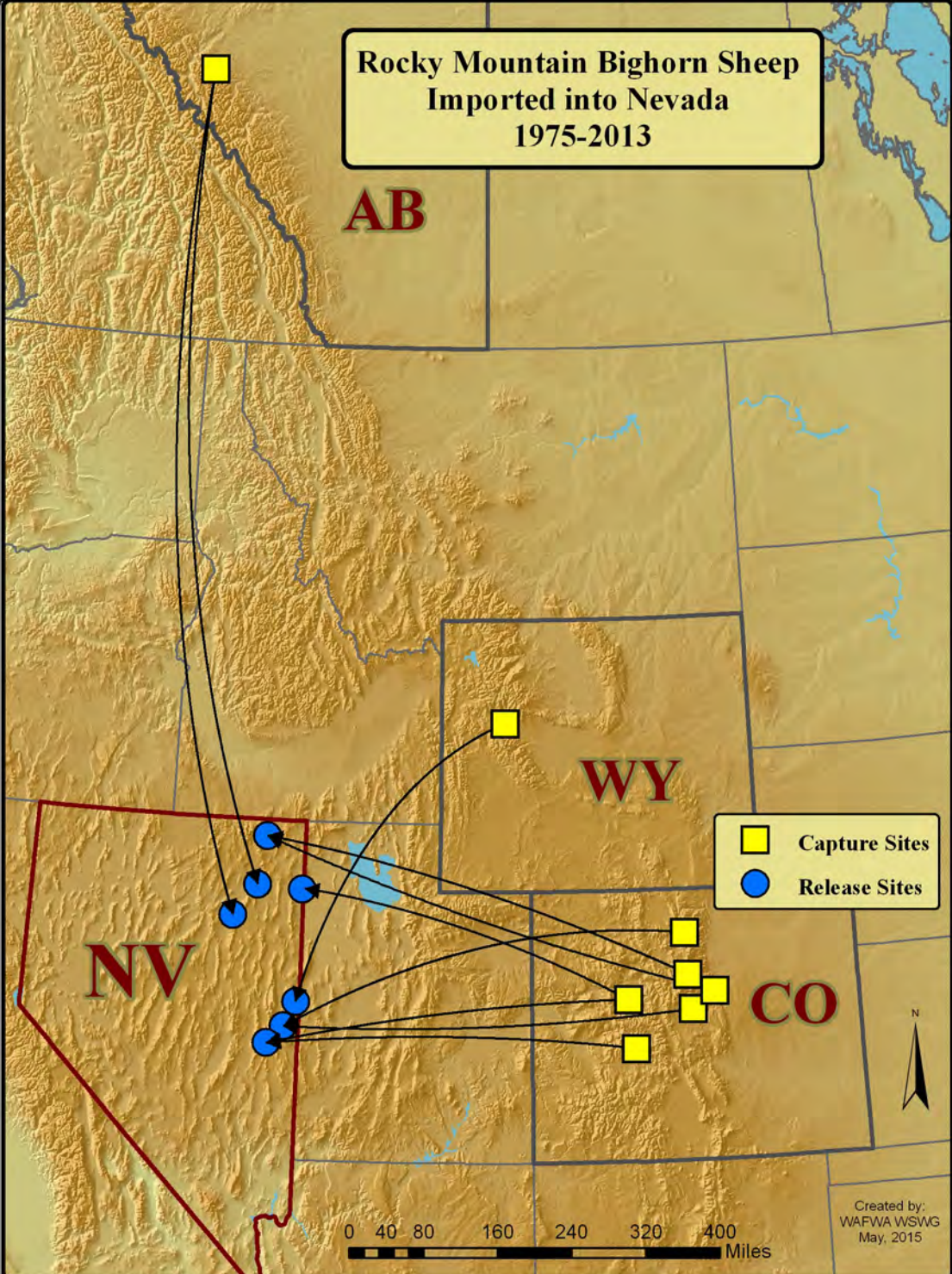
NV

■ Capture Sites
● Release Sites

CO



Created by:
WAFWA WSWG
May, 2015



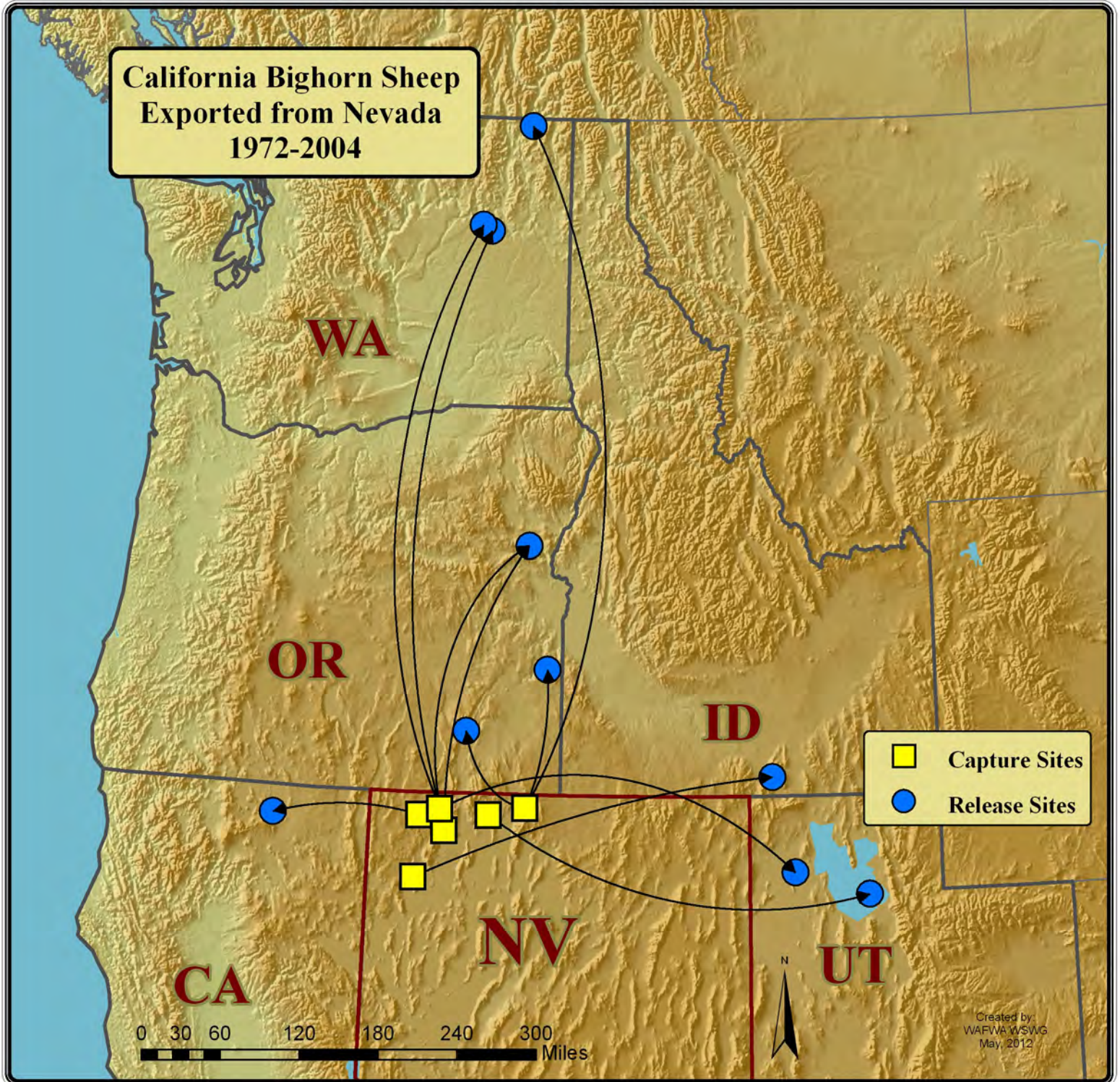
Nevada
Wild Sheep Translocations - Exports

Event	Species*	Year	Total Sheep	Capture JX	Capture Site	Release JX	Release Site
1	DBHS	1947	3	NV	Sheep Range, Clark Co.(unknown)	CA	San Diego Zoo
2	DBHS	1959	2	NV	Sheep Range, Clark Co.(unknown)	CA	Los Angeles Zoo
3	RM-CABHS	1972	1	NV	SNWR, Charles Sheldon Nat. Wildlife Refuge	CA	Lava Beds Nat Monument, Siskiyou Cnty
4	DBHS	1973	2	NV	Wassuk Range, Mineral Co.	UT	Yakama Nation
5	DBHS	1973	10	NV	River Mountains, Clark Co.	UT	Zion National Park
6	DBHS	1976	23	NV	Sheep Range, Clark Co.	CA	San Diego Zoo
7	DBHS	1980	16	NV	River Mountains, Clark Co.	CO	Monument Canyon
8	DBHS	1983	15	NV	Black Mountains, Clark Co.	TX	Sierra Diablo WMA
9	DBHS	1984	2	NV	Black Mountains, Clark Co.	TX	Sierra Diablo WMA
10	DBHS	1985	8	NV	Black Mountains, Clark Co.	CO	Big Dominguez Creek
11	DBHS	1985	13	NV	Black Mountains, Clark Co.	CO	Big Dominguez Creek
12	DBHS	1986	35	NV	Black Mountains, Clark Co.	CO	Dolores River Canyon
13	DBHS	1987	25	NV	Mormon Mountains, Lincoln Co.	TX	Van Horn, TX
14	DBHS	1988	10	NV	Mormon Mountains, Lincoln Co.	TX	Baylor Mountains
15	DBHS	1988	15	NV	Mormon Mountains, Lincoln Co.	TX	Van Horn, TX
16	DBHS	1990	19	NV	Muddy Mountains, Clark Co.	CO	Coyote Wash
17	DBHS	1990	20	NV	River Mountains, Clark Co.	UT	La Sal, Dolores Triangle
18	DBHS	1993	2	NV	River Mountains, Clark Co.	UT	Hogle Zoo, Salt Lake City, UT
19	DBHS	1994	20	NV	Muddy Mountains, Clark Co.	TX	Black Gap WMA
20	DBHS	1995	22	NV	Muddy Mountains, Clark Co.	CO	KNOWLES CANYON
21	DBHS	1996	20	NV	Muddy Mountains, Clark Co.	UT	Paunsaugunt, Paria River
22	RM-CABHS	1997	6	NV	McGee Mountain, HU Co.	OR	Burnt River Canyon (Hooker Creek)
23	RM-CABHS	1997	3	NV	Pine Forest Rg., HU Co.	OR	Burnt River Canyon (Hooker Creek)
24	DBHS	1998	20	NV	Gabbs Valley Range, MN Co.	TX	Black Gap WMA
25	RM-CABHS	1998	32	NV	Muddy Mountains, Clark Co.	UT	Pilot Mountain, Box Elder
26	DBHS	1999	25	NV	Muddy Mountains, Clark Co.	UT	San Juan, North
27	RM-CABHS	2000	6	NV	Montana Mountains, HU Co.	UT	Antelope Island, Box Elder
28	RM-CABHS	2000	16	NV	Santa Rosa Range, HU Co.	OR	Steens Mtn. - Pike Cr.
29	DBHS	2000	20	NV	Muddy Mountains, Clark Co.	UT	Kaiparowits, Smokey Mountains
30	RM-CABHS	2001	16	NV	McGee Mountain, HU Co.	UT	Newfoundland Mtns, Box Elder Co.
31	RM-CABHS	2001	16	NV	Santa Rosa Range, HU Co.	OR	Leslie Gulch
32	RM-CABHS	2003	5	NV	Santa Rosa Range, HU Co.	WA	Vulcan

Nevada
Wild Sheep Translocations - Exports

Event	Species*	Year	Total Sheep	Capture JX	Capture Site	Release JX	Release Site
33	RM-CABHS	2003	7	NV	McGee Mountain, HU Co.	WA	Lincoln
34	RM-CABHS	2003	8	NV	McGee Mountain, HU Co.	WA	Whitestone
35	RM-CABHS	2004	20	NV	Calico Mountains	ID	Albion Mountains
36	DBHS	2006	20	NV	Sand Springs Range, Fairview Pk, Slate Mtn	UT	Kaiparowits, Smokey Mountains
37	DBHS	2009	20	NV	Muddy Mountains, Clark Co.	UT	Grand Staircase, Escalante N.M.
38	RM-CABHS	2012	4	NV	East Humboldt Range, Elko Co.	WA	Pullman, WA, Washington State University
39	DBHS	2012	25	NV	River Mountains	UT	Cave Point, Kaiparowits East
40	DBHS	2012	25	NV	Muddy Mountains	UT	Last Chance Creek, Kaiparowits East
41	DBHS	2013	49	NV	Muddy Mountains	UT	Long Canyon, Annies Canyon, Kaiparowits, Escalante
42	DBHS	2014	37	NV	Muddy Mountains	UT	Silver Falls, Kaiparowits Escalante
43	DBHS	2014	34	NV	Muddy Mountains	UT	25 Mile Wash, Kaiparowits Escalante
	TOTAL		697				

**California Bighorn Sheep
Exported from Nevada
1972-2004**



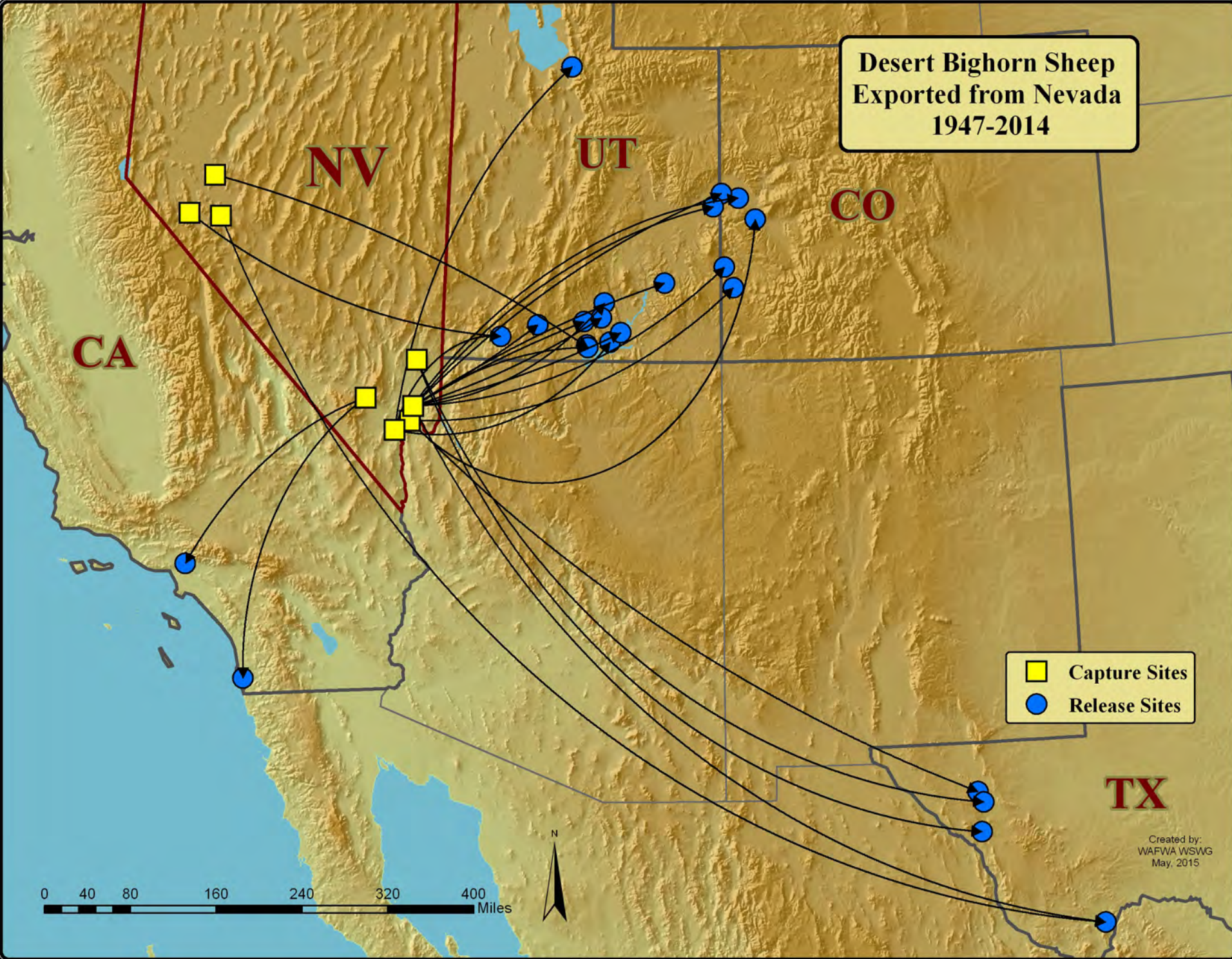
■ Capture Sites
● Release Sites

0 30 60 120 180 240 300 Miles



Created by:
WAFWA WSWG
May, 2012

**Desert Bighorn Sheep
Exported from Nevada
1947-2014**



-  Capture Sites
-  Release Sites

Nevada
Wild Sheep Translocations - Within

Event	Species*	Year	Total Sheep	Capture JX	Capture Site	Release JX	Release Site
1	DBHS	1968	6	NV	Sheep Range, Corn Creek (DNWR), Clark Co.	NV	Wassuk Range, Mineral Co.
2	DBHS	1969	10	NV	River Mountains, Clark Co.	NV	Wassuk Range, Mineral Co.
3	DBHS	1970	5	NV	Highland Range, Clark Co.	NV	Wassuk Range, Mineral Co.
4	DBHS	1974	10	NV	River Mountains, Various sites, Clark Co.	NV	Wassuk Range, Mineral Co.
5	DBHS	1975	8	NV	River Mountains, Clark Co.	NV	Stonewall Mountain, Nye Co.
6	DBHS	1975	4	NV	Sheep Range, Corn Creek, raised in captivity by UNR	NV	Wassuk Range, Mineral Co.
7	DBHS	1977	13	NV	River Mountains, Clark Co.	NV	Stonewall Mountain, Nye Co.
8	DBHS	1979	21	NV	River Mountains, Clark Co.	NV	Virgin Mountains, Clark Co.
9	DBHS	1980	1	NV	Wassuk Range, MN (Site #1)	NV	Stonewall Mountain, Nye Co.
10	DBHS	1980	16	NV	River Mountains, Clark Co.	NV	Virgin Mountains, Clark Co.
11	DBHS	1981	20	NV	Black Mountains, Clark Co.	NV	South Stillwater Range, Churchill Co.
12	DBHS	1982	18	NV	River Mountains, Clark Co.	NV	Hot Creek Range, Nye Co.
13	DBHS	1982	22	NV	River Mountains, Clark Co.	NV	Mt. Jefferson, Nye Co.
14	DBHS	1982	25	NV	River Mountains, Clark Co.	NV	South Stillwater Range, Churchill Co.
15	DBHS	1982	4	NV	River Mountains, Clark Co.	NV	Toiyabe Range, Nye Co.
16	RM-CABHS	1983	1	NV	SNWR, Hell Creek	NV	South Granite Rg., Washoe Co.
17	DBHS	1983	20	NV	Black Mountains, Clark Co.	NV	Gold Buttes, Clark Co.
18	DBHS	1983	6	NV	River Mountains, Clark Co.	NV	Hot Creek Range, Nye Co.
19	DBHS	1983	7	NV	River Mountains, Clark Co.	NV	Monte Cristo Range, Esmeralda Co.
20	DBHS	1983	4	NV	River Mountains, Clark Co.	NV	Mt. Jefferson, Nye Co.
21	DBHS	1983	22	NV	Black Mountains, Clark Co.	NV	Pilot Mountain, Mineral Co.
22	DBHS	1983	4	NV	River Mountains, Clark Co.	NV	Silver Peak Range, Esmeralda Co.
23	DBHS	1983	10	NV	River Mountains, Clark Co.	NV	Stonewall Mountain, Nye Co.
24	DBHS	1984	30	NV	River Mountains, Clark Co.	NV	East Range, Pershing Co.
25	DBHS	1984	26	NV	River Mountains, Clark Co.	NV	Pancake Range, Nye Co.
26	DBHS	1984	5	NV	River Mountains, Clark Co.	NV	South Stillwater Range, Churchill Co.
27	DBHS	1984	34	NV	River Mountains, Clark Co.	NV	South Tobin Range, Pershing Co.
28	DBHS	1984	17	NV	Black Mountains, Clark Co.	NV	Toiyabe Range, Nye Co.
29	DBHS	1985	10	NV	Black Mountains, Clark Co.	NV	Middle Stillwater Range, Churchill Co.
30	DBHS	1985	19	NV	Black Mountains, Clark Co.	NV	South Pahroc Range, Lincoln Co.

Nevada
Wild Sheep Translocations - Within

Event	Species*	Year	Total Sheep	Capture JX	Capture Site	Release JX	Release Site
31	DBHS	1986	30	NV	River Mountains, Clark Co.	NV	Clan Alpine Range, Churchill Co.
32	DBHS	1986	19	NV	Black Mountains, Clark Co.	NV	Desatoya Mountains, Churchill Co.
33	DBHS	1986	11	NV	Black Mountains, Clark Co.	NV	Desatoya Mountains, Churchill Co.
34	DBHS	1986	14	NV	Lone Mountain, Esmeralda Co.	NV	Excelsior Mountains, Mineral Co.
35	DBHS	1986	2	NV	River Mountains, Clark Co.	NV	Excelsior Mountains, Mineral Co.
36	DBHS	1986	11	NV	Black Mountains, Clark Co.	NV	Middle Stillwater Range, Churchill Co.
37	DBHS	1986	1	NV	River Mountains, Clark Co.	NV	Pilot Mountain, Mineral Co.
38	DBHS	1986	9	NV	River Mountains, Clark Co.	NV	Silver Peak Range, Esmeralda Co.
39	DBHS	1986	19	NV	Black Mountains, Clark Co.	NV	South Egan Range, Lincoln Co.
40	DBHS	1986	17	NV	Black Mountains, Clark Co.	NV	South Pahroc Range, Lincoln Co.
41	DBHS	1986	15	NV	Lone Mountain, Esmeralda Co.	NV	Wassuk Range, Mineral Co.
42	DBHS	1986	1	NV	River Mountains, Clark Co.	NV	Wassuk Range, Mineral Co.
43	DBHS	1987	14	NV	Black Mountains, Clark Co.	NV	Gold Buttes, Clark Co.
44	DBHS	1987	14	NV	Black Mountains, Clark Co.	NV	North Hiko Range, Lincoln Co.
45	DBHS	1987	10	NV	Black Mountains, Clark Co.	NV	North Hiko Range, Lincoln Co.
46	DBHS	1987	14	NV	Black Mountains, Clark Co.	NV	North Stillwater Range, Churchill Co.
47	DBHS	1987	22	NV	Black Mountains, Clark Co.	NV	South Hiko Range, Lincoln Co.
48	DBHS	1988	24	NV	River Mountains, Clark Co.	NV	Last Chance Range, Nye Co.
49	DBHS	1988	21	NV	Lone Mountain, Esmeralda Co.	NV	North Gabbs Valley Range, Mineral Co.
50	DBHS	1988	2	NV	Lone Mountain, Esmeralda Co.	NV	Wassuk Range, Mineral Co.
51	DBHS	1989	11	NV	Black Mountains, Clark Co.	NV	Clan Alpine Mountains, Churchill Co.
52	DBHS	1989	2	NV	River Mountains, Clark Co.	NV	Excelsior Mountains, Mineral Co.
53	DBHS	1989	7	NV	River Mountains, Clark Co.	NV	Gold Buttes, Clark Co.
54	DBHS	1989	25	NV	River Mountains, Clark Co.	NV	Last Chance Range, Nye Co.
55	DBHS	1989	3	NV	River Mountains, Clark Co.	NV	North Gabbs Valley Range, Mineral Co.
56	DBHS	1989	15	NV	Black Mountains, Clark Co.	NV	North Stillwater Mtns, Churchill Co.
57	DBHS	1989	2	NV	River Mountains, Clark Co.	NV	Pilot Mountains, Mineral Co.
58	DBHS	1989	1	NV	River Mountains, Clark Co.	NV	Wassuk Range, Mineral Co.
59	DBHS	1990	12	NV	Sheep Range, Clark Co.	NV	East Pahrnagat Range, Nye Co.
60	DBHS	1990	12	NV	Black Mountains, Clark Co.	NV	South Gabbs Valley Rg., Mineral Co.
61	DBHS	1990	10	NV	Muddy Mountains, Clark Co.	NV	Specter Range, Nye Co.
62	DBHS	1990	9	NV	River Mountains, Clark Co.	NV	Specter Range, Nye Co.

Nevada
Wild Sheep Translocations - Within

Event	Species*	Year	Total Sheep	Capture JX	Capture Site	Release JX	Release Site
63	DBHS	1991	20	NV	Black Mountains, Clark Co.	NV	Bare Mountains, Nye Co.
64	DBHS	1991	4	NV	Sheep Range, Clark Co.	NV	East Pahrangat Range, Nye Co.
65	DBHS	1991	18	NV	Black Mountains, Clark Co.	NV	North Tobin Range, Pershing Co.
66	RM-CABHS	1992	11	NV	Santa Rosa Range, HU Co.	NV	Black Rock Range, Humboldt Co.
67	DBHS	1993	18	NV	Muddy Mountains, Clark Co.	NV	Bare Mountains, Nye Co.
68	DBHS	1993	21	NV	Mormon Mountains, Lincoln Co.	NV	East Walker River, Lyon Co.
69	DBHS	1993	17	NV	Muddy Mountains, Clark Co.	NV	Mid. Gabbs Valley Range, Mineral Co.
70	DBHS	1993	3	NV	River Mountains, Clark Co.	NV	Mid. Gabbs Valley Range, Mineral Co.
71	DBHS	1993	20	NV	Mormon Mountains, Lincoln Co.	NV	South Egan Range, White Pine Co.
72	DBHS	1993	20	NV	Muddy Mountains, Clark Co.	NV	Specter Range, Nye Co.
73	DBHS	1993	25	NV	River Mountains, Clark Co.	NV	Spotted Range, Nye Co.
74	DBHS	1993	9	NV	River Mountains, Clark Co.	NV	Toiyabe Range, Nye Co.
75	RM-CABHS	1994	5	NV	McGee Mountain, HU Co.	NV	Calico Mountains, Washoe Co.
76	RM-CABHS	1994	5	NV	Pine Forest Range, HU Co.	NV	Calico Mountains, Washoe Co.
77	RM-CABHS	1994	5	NV	Santa Rosa Range, HU Co.	NV	Calico Mountains, Washoe Co.
78	DBHS	1994	1	NV	River Mountains, Clark Co.	NV	East Walker River, Lyon Co.
79	DBHS	1994	16	NV	Muddy Mountains, Clark Co.	NV	Highland Range, Clark Co.
80	DBHS	1994	3	NV	River Mountains, Clark Co.	NV	Highland Range, Clark Co.
81	DBHS	1994	21	NV	Mormon Mountains, Lincoln Co.	NV	Hot Creek Range, Nye Co.
82	DBHS	1994	1	NV	Gabbs Valley Range, MN Co.	NV	Wassuk Range, Mineral Co.
83	DBHS	1994	22	NV	River Mountains, Clark Co.	NV	Wassuk Range, Mineral Co.
84	RM-CABHS	1995	5	NV	Santa Rosa Range, HU Co.	NV	Hays Canyon Range, Washoe Co.
85	RM-CABHS	1995	10	NV	Jackson Mtns., South, HU Co.	NV	Hays Canyon Range, Washoe Co.
86	RM-CABHS	1995	1	NV	McGee Mountain, HU Co.	NV	Long Valley Rim, Washoe Co.
87	RM-CABHS	1995	1	NV	Pueblo Mountains, HU Co.	NV	Long Valley Rim, Washoe Co.
88	RM-CABHS	1995	2	NV	Pueblo Mtns., Humboldt Co.	NV	South Snowstorm Mtns, Elko Co.
89	DBHS	1995	5	NV	River Mountains, Clark Co.	NV	Bare Mountains, Nye Co.
90	DBHS	1995	15	NV	Muddy Mountains, Clark Co.	NV	East Range, Pershing Co.
91	DBHS	1995	21	NV	River Mountains, Clark Co.	NV	East Walker River, Lyon Co.
92	DBHS	1995	21	NV	Muddy Mountains, Clark Co.	NV	Hot Creek Range, Nye Co.
93	DBHS	1995	5	NV	River Mountains, Clark Co.	NV	Specter Range, Nye Co.
94	RM-CABHS	1996	2	NV	McGee Mountain, HU Co.	NV	High Rock Canyon, Humboldt Co.

Nevada
Wild Sheep Translocations - Within

Event	Species*	Year	Total Sheep	Capture JX	Capture Site	Release JX	Release Site
95	DBHS	1996	5	NV	East Pahrnagat Rg., LN co.	NV	Middle Sheep Range, Clark Co.
96	DBHS	1996	1	NV	River Mountains, Clark Co.	NV	Newberry Mountains, Clark Co.
97	DBHS	1996	15	NV	Pancake Range, Nye Co.	NV	Sand Springs Range, Churchill Co.
98	DBHS	1996	16	NV	Pancake Range, Nye Co.	NV	Slate Mountain, Churchill Co.
99	DBHS	1996	25	NV	River Mountains, Clark Co.	NV	Spotted Range, Nye Co.
100	RM-CABHS	1997	17	NV	Santa Rosa Range, HU Co.	NV	High Rock Canyon, Humboldt Co.
101	DBHS	1997	19	NV	River Mountains, Clark Co.	NV	Delamar Mountains, Lincoln Co.
102	RM-CABHS	1998	12	NV	Jackson Mountains, HU Co.	NV	Santa Rosa Range
103	DBHS	1998	21	NV	Pancake Range, Nye Co.	NV	Gillis Range, Mineral Co.
104	DBHS	1998	20	NV	Muddy Mountains, Clark Co.	NV	Gold Butte, Clark Co.
105	DBHS	1998	10	NV	Arrow Canyon Range, Clark Co.	NV	South Sheep Range, Clark Co.
106	DBHS	1998	10	NV	Muddy Mountains, Clark Co.	NV	South Sheep Range, Clark Co.
107	DBHS	1998	15	NV	Specter Range, Nye Co.	NV	South Sheep Range, Clark Co.
108	RM-CABHS	1998	13	NV	East Humboldt Range, Elko Co.	NV	Pilot Range, Elko Co.
109	RM-CABHS	1998	19	NV	The Badlands, Elko Co.	NV	Pilot Range, Elko Co.
110	RM-CABHS	1999	15	NV	McGee Mountain, HU Co.	NV	Mid Granite Range, Washoe Co.
111	RM-CABHS	1999	5	NV	Santa Rosa Range, HU Co.	NV	Mid Granite Range, Washoe Co.
112	RM-CABHS	1999	14	NV	Santa Rosa Range, HU Co.	NV	North Snowstorm Mtns, Elko Co.
113	RM-CABHS	1999	12	NV	Calico Mountains, HU Co.	NV	South Pine Forest Range, HU Co.
114	DBHS	1999	25	NV	River Mountains, Clark Co.	NV	Delamar Mountains, Lincoln Co.
115	DBHS	1999	25	NV	Monte Cristo Range, ES Co.	NV	White Pine Range, White Pine Co.
116	DBHS	2001	26	NV	Muddy Mountains, Clark Co.	NV	Delamar Mountains, Lincoln Co.
117	DBHS	2001	22	NV	Gabbs Valley Range, Mineral Co	NV	East Walker River, Lyon Co.
118	DBHS	2002	25	NV	Toquima Range, Nye Co.	NV	Clan Alpine Range
119	RM-CABHS	2003	20	NV	Santa Rosa Range, HU Co.	NV	North Black Rock Range, HU Co.
120	DBHS	2003	15	NV	McCullough Range, Clark Co.	NV	Delamar Mountains, Lincoln Co.
121	DBHS	2003	10	NV	Muddy Mountains, Clark Co.	NV	Delamar Mountains, Lincoln Co.
122	DBHS	2003	23	NV	Pancake Range, Nye Co.	NV	East Range, Pershing Co.
123	DBHS	2003	25	NV	Toquima Range, Nye Co.	NV	South Tobin Range, Pershing Co.
124	RM-CABHS	2004	18	NV	McGee Mountain, HU Co.	NV	Granite Range, WA Co.
125	DBHS	2005	10	NV	Monte Cristo Range, Esmeralda Co.	NV	Grant Range, Nye Co.
126	DBHS	2005	4	NV	Pilot Mountain, Mineral Co.	NV	Grant Range, Nye Co.

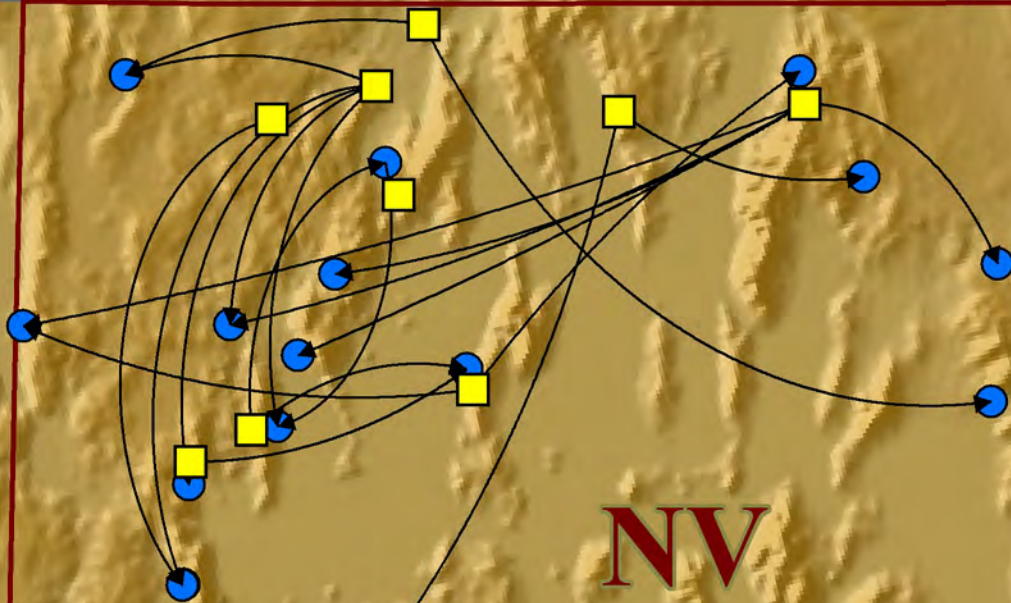
Nevada
Wild Sheep Translocations - Within

Event	Species*	Year	Total Sheep	Capture JX	Capture Site	Release JX	Release Site
127	DBHS	2005	12	NV	Toiyabe Range, Nye Co.	NV	Grant Range, Nye Co.
128	DBHS	2005	25	NV	River Mountains, Clark Co.	NV	Virgin Mountains, Clark Co.
129	RM-CABHS	2006	21	NV	Montana Mountains, HU Co.	NV	Martin Creek, Santa Rosas, HU Co.
130	DBHS	2006	2	NV	Toquima Range, Nye Co.	NV	Grant Range, Nye Co.
131	DBHS	2006	27	NV	McCullough Range, Clark Co.	NV	Virgin Mountains, Clark Co.
132	RM-CABHS	2006	30	NV	East Humboldt Range, Elko Co.	NV	Mt. Moriah, North Snake Rg, WP Co.
133	RM-CABHS	2007	22	NV	Montana & Double H Mtns, HU Co.	NV	Virginia Mountains, Washoe Co.
134	DBHS	2007	25	NV	Muddy Mountains, Clark Co.	NV	Delamar Mountains, Lincoln Co.
135	DBHS	2007	27	NV	River Mountains, Clark Co.	NV	Delamar Mountains, Lincoln Co.
136	DBHS	2007	20	NV	Toquima Range, Nye Co.	NV	Grant Range, Nye Co.
137	DBHS	2007	28	NV	Desatoya Range, Churchill Co.	NV	Wassuk Range, Mineral Co.
138	DBHS	2007	24	NV	Toquima Range, Nye Co.	NV	White Pine Range, White Pine Co.
139	DBHS	2008	25	NV	Muddy Mountains, Clark Co.	NV	Delamar Mountains, Lincoln Co.
140	DBHS	2008	50	NV	River Mountains, Clark Co.	NV	Delamar Mountains, Lincoln Co.
141	DBHS	2008	16	NV	McCullough Range, Clark Co.	NV	Meadow Valley Mountains, Lincoln Cnty
142	DBHS	2008	16	NV	Muddy Mountains, Clark Co.	NV	Meadow Valley Mountains, Lincoln Cnty
143	DBHS	2008	22	NV	Toquima Range, Nye Co.	NV	South Tobin Range, Pershing Co.
144	DBHS	2009	25	NV	Silver Peak Range, ES Co.	NV	Southwest end Stillwater Range
145	RM-CABHS	2010	6	NV	Calico Mountains, HU Co.	NV	Jackson Mountains, HU Co.
146	RM-CABHS	2010	9	NV	Negro Crk, Granite Range, WA Co.	NV	Jackson Mountains, HU Co.
147	DBHS	2010	11	NV	River Mountains, Clark Co.	NV	Delamar Mountains, Lincoln Co.
148	DBHS	2010	4	NV	River Mountains, Clark Co.	NV	Gold Buttes, Clark Co.
149	DBHS	2010	5	NV	River Mountains, Clark Co.	NV	Meadow Valley Mountains, Lincoln Cnty
150	DBHS	2010	5	NV	River Mountains, Clark Co.	NV	Virgin Mountains, Clark Co.
151	RM-CABHS	2011	25	NV	Pine Forest Range, HU Co.	NV	Calico Mt/Capitol Pk, Santa Rosas, Hu. Co.
152	DBHS	2011	27	NV	Muddy Mountains, Clark Co.	NV	Delamar Mountains, Lincoln Co.
153	DBHS	2011	8	NV	River Mountains, Clark Co.	NV	Delamar Mountains, Lincoln Co.
154	DBHS	2011	21	NV	Stonewall Mountain, Nye Co.	NV	Excelsior Mountains, Mineral Co.
155	DBHS	2011	17	NV	River Mountains, Clark Co.	NV	Gold Buttes, Clark Co.

Nevada
Wild Sheep Translocations - Within

Event	Species*	Year	Total Sheep	Capture JX	Capture Site	Release JX	Release Site
156	DBHS	2011	24	NV	Muddy Mountains, Clark Co.	NV	Meadow Valley Mountains, Lincoln Cnty
157	DBHS	2011	26	NV	Bare Mountains, Nye Co.	NV	South Pahroc Range, Lincoln Co.
158	DBHS	2011	34	NV	Monte Cristo Range, Esmeralda Co.	NV	Virginia Range, Storey Co.
159	DBHS	2011	8	NV	Stonewall Mountain, Nye Co.	NV	Virginia Range, Storey Co.
160	RM-CABHS	2012	27	NV	Pine Forest Range, HU Co.	NV	Martin Creek, Santa Rosas, Hu. Co.
161	RM-CABHS	2012	29	NV	Montana Mountains, HU Co.	NV	Massacre Rim, Washoe Co.
162	RM-CABHS	2012	11	NV	East Humboldt Range, Elko Co.	NV	Ruby Mountains, Elko Co.
163	RM-CABHS	2012	7	NV	River Mountains, Hemenway Park	NV	Virginia Range, Clark Mountain
164	RM-CABHS	2012	4	NV	River Mountains, Hemenway Park	NV	Virginia Range, Clark Mountain
165	RM-CABHS	2012	7	NV	River Mountains, Hemenway Park	NV	Excelsior Mountains, Defender Mine area
166	RM-CABHS	2012	25	NV	Lone Mountain	NV	Excelsior Mountains, Defender Mine area
167	RM-CABHS	2012	24	NV	Sheep Creek Range	NV	Jackson Mountains, Happy Creek
168	RM-CABHS	2013	25	NV	Black Rock Range, Mud Meadow Reservoir area	NV	Santa Rosa Range, Peterman Creek
169	RM-CABHS	2013	15	NV	Bare Mountains, Sterling Gold Mine area	NV	Candelaria Hills Northeast side, below Town Site Guzzler
170	RM-CABHS	2013	15	NV	Bare Mountains, Sterling Gold Mine area	NV	Candelaria Hills West side, Mine Pad Guzzler
171	RM-CABHS	2013	20	NV	Bare Mountains, Sterling Gold Mine area	NV	Excelsior Mountains, South of Marietta Guzzler
172	RM-CABHS	2014	19	NV	Double H Mountains	NV	Coleman Rim, near Oregon border
173	RM-CABHS	2014	3	NV	Pine Forest Range	NV	Santa Rosa Range, Eight Mile Canyon
174	RM-CABHS	2014	15	NV	Sheep Creek Range	NV	Massacre Rim, Washoe County
	TOTAL		2,535				

**California Bighorn Sheep
within Nevada
1983-2010**





 Capture Sites
 Release Sites



Created by:
WAFWA WSWG
December, 2012

**Desert Bighorn Sheep
within Nevada
1968-2014**

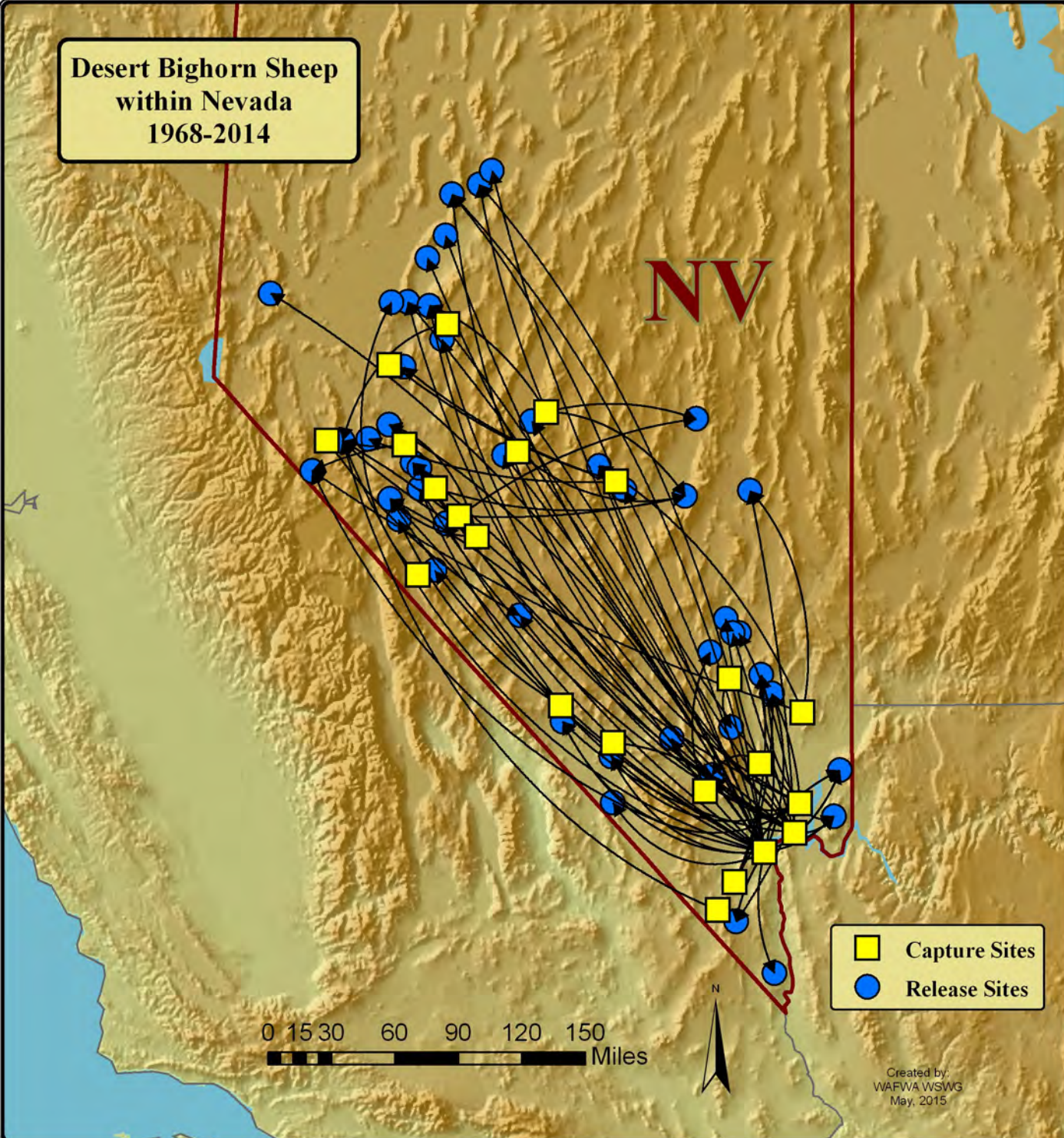
NV

-  Capture Sites
-  Release Sites

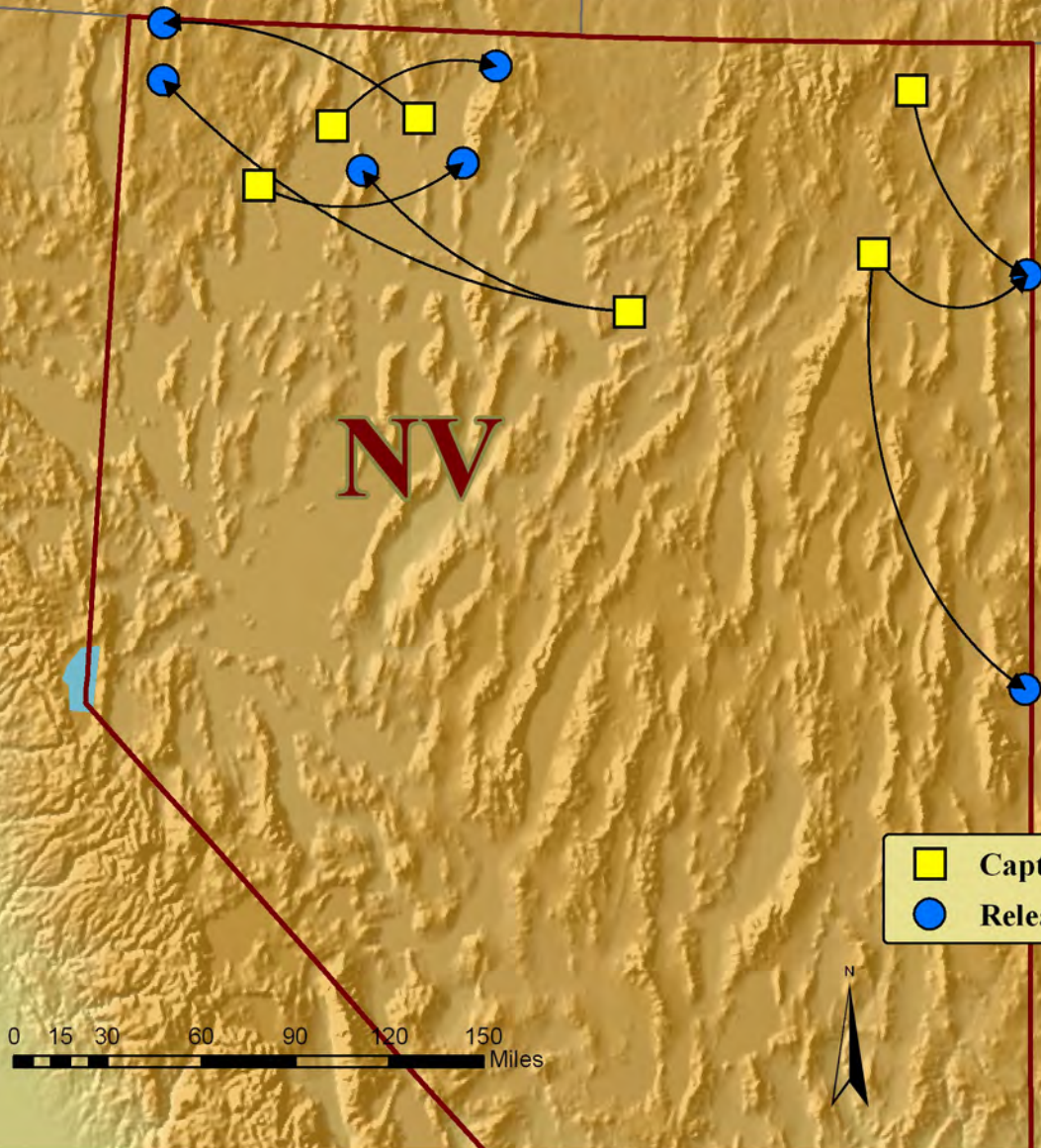
0 15 30 60 90 120 150 Miles



Created by:
WAFWA WSWG
May, 2015



**Rocky Mountain Bighorn Sheep
within Nevada
1998 to 2012**



Created by:
WAFWA WSWG
May, 2015

NEW MEXICO

**New Mexico
Wild Sheep Translocations - Imports**

Event	Species*	Year	Total Sheep	Capture JX	Capture Site	Release JX	Release Site
1	RM-CABHS	1932	6	AB	Banff NP	NM	Pecos Wilderness
2	RM-CABHS	1940	3	AB	Banff NP	NM	Sandia Mnts
3	RM-CABHS	1941	3	AB	Banff NP	NM	Sandia Mnts
4	RM-CABHS	1942	3	AB	Banff NP	NM	Sandia Mnts
5	RM-CABHS	1964	10	AB	Banff NP	NM	Turkey Creek, Gila NF
6	RM-CABHS	1965	15	AB	Banff NP	NM	Pecos Wilderness
7	RM-CABHS	1968	10	AB	Banff NP	NM	Wheeler Peak
8	RM-CABHS	1970	1	WY	Whiskey Basin	NM	Sandia Mnts
9	RM-CABHS	1970	19	WY	Whiskey Basin	NM	Wheeler Peak
10	RM-CABHS	1973	7	AB	Waterton Lakes NP	NM	Fort Wingate
11	RM-CABHS	1976	11	WY	Whiskey Basin	NM	NO DATA for NM
12	RM-CABHS	1978	7	AB	Waterton Lakes, Canada	NM	Fort Wingate
13	DBHS	1981	10	AZ	Kofa NWR, AZ	NM	Peloncillos
14	DBHS	1982	4	AZ	Kofa NWR, AZ	NM	Peloncillos
15	DBHS	1982	10	AZ	Kofa NWR, AZ	NM	Peloncillos
16	DBHS	2002	20	AZ	Kofa Mts	NM	San Andres
17	DBHS	2005	30	AZ	Kofa Mts	NM	San Andres
	TOTAL		169				

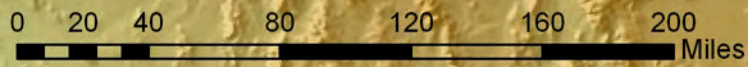
Desert Bighorn Sheep Imported into New Mexico 1981-2005

AZ

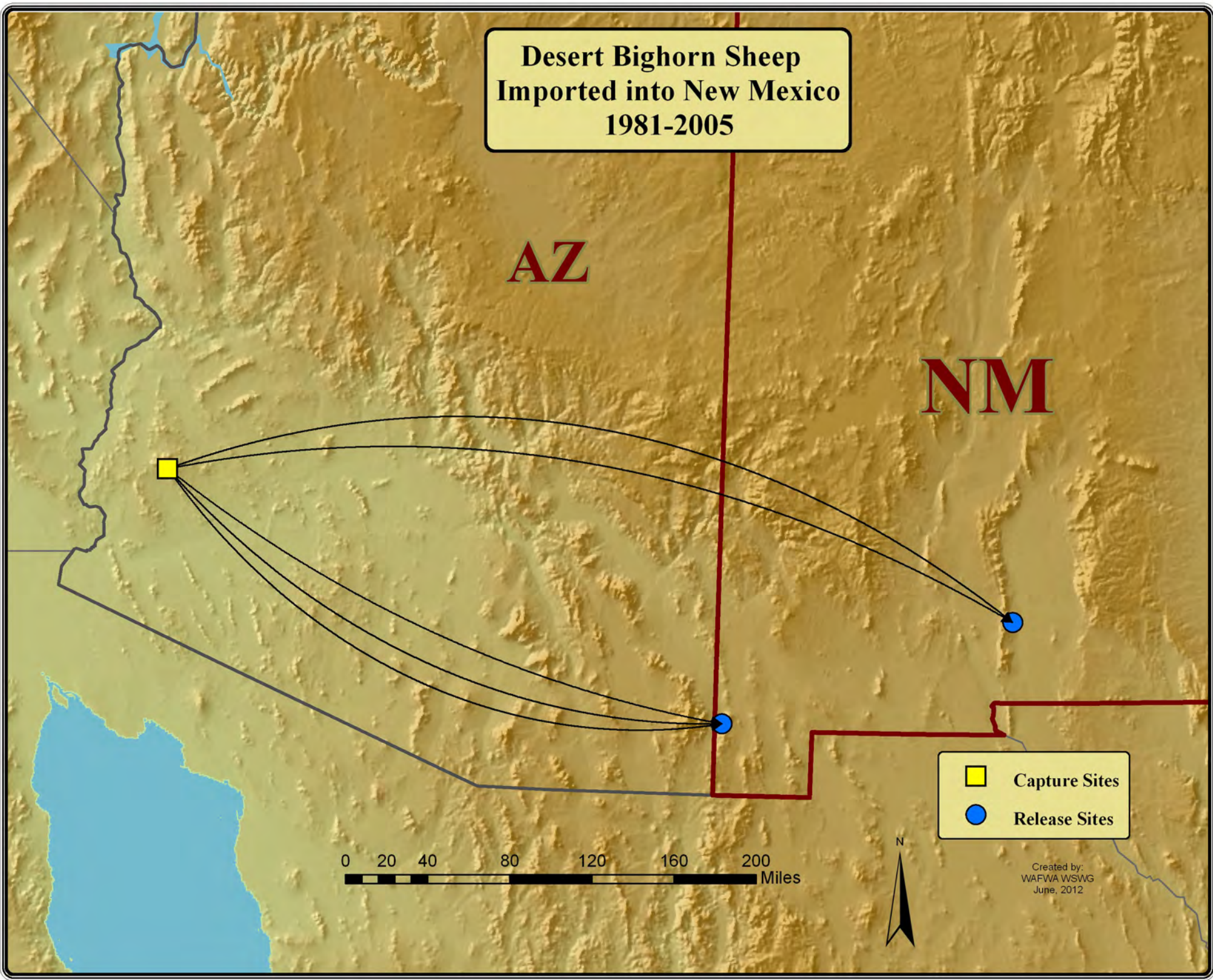
NM



Capture Sites
Release Sites



Created by:
WAFWA WSWG
June, 2012



**Rocky Mountain Bighorn Sheep
Imported into New Mexico
1932-1978**

AB

WY

NM

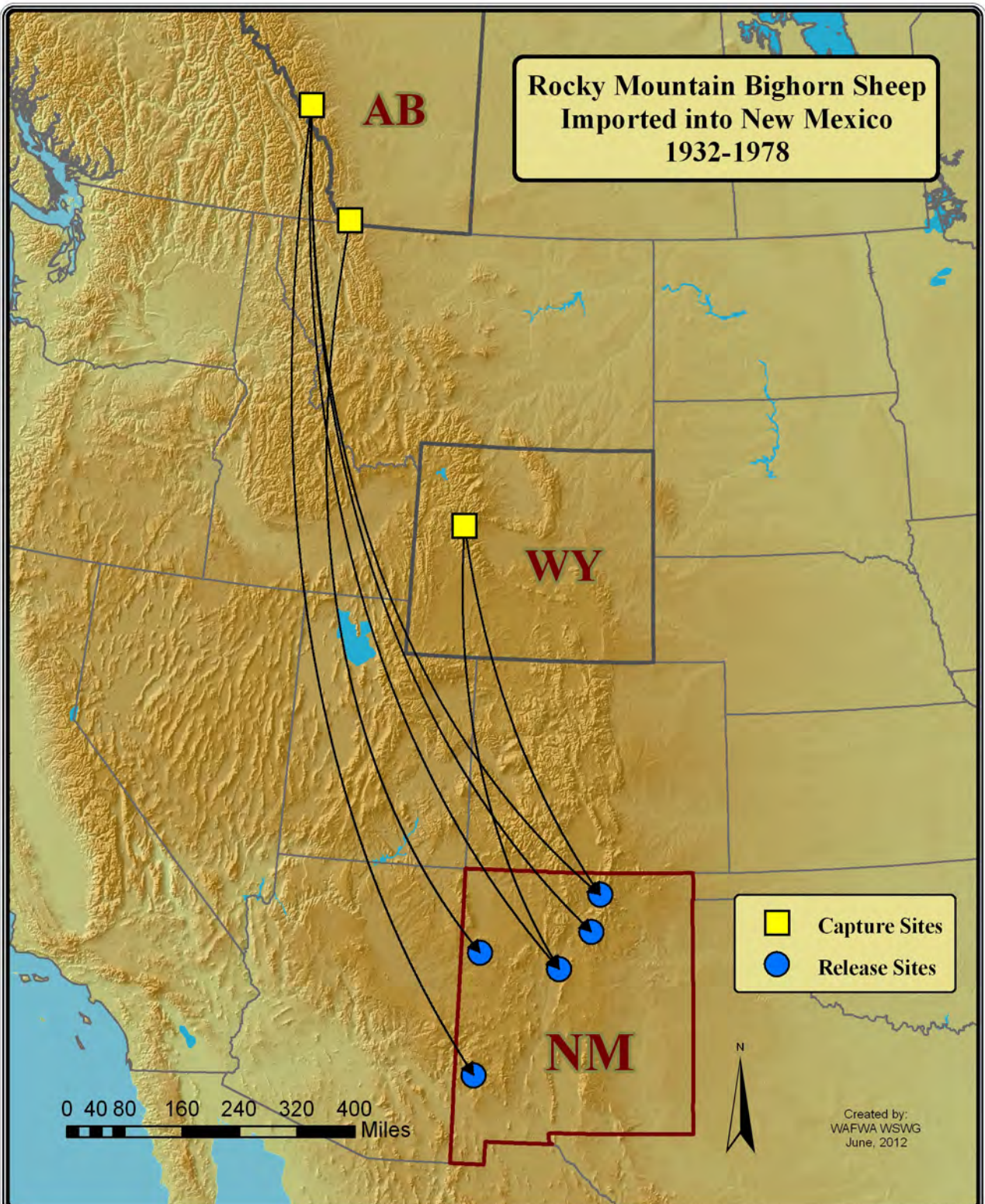
■ Capture Sites

● Release Sites

0 40 80 160 240 320 400 Miles



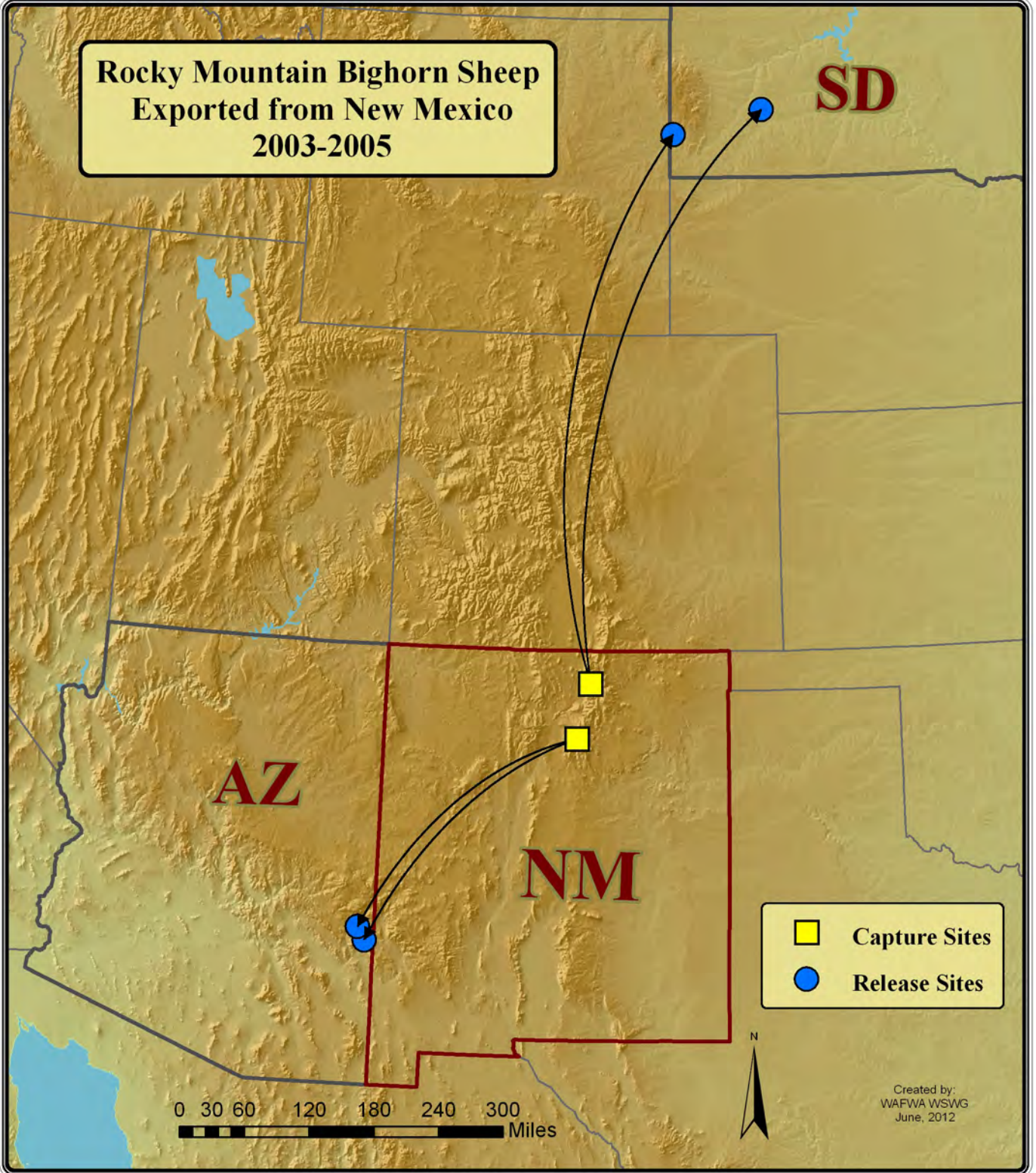
Created by:
WAFWA WSWG
June, 2012





New Mexico
Wild Sheep Translocations - Exports

Event	Species*	Year	Total Sheep	Capture JX	Capture Site	Release JX	Release Site
1	RM-CABHS	2003	11	NM	Pecos Wilderness, NM	AZ	Bear Canyon/ Blue River
2	RM-CABHS	2003	16	NM	Wheeler Peak	AZ	Bear Canyon/ Blue River
3	RM-CABHS	2004	7	NM	Wheeler Peak	SD	Elk Mountain
4	RM-CABHS	2004	23	NM	Wheeler Peak	SD	Badlands National Park
5	RM-CABHS	2005	32	NM	Pecos Wilderness, NM	AZ	Pipestem Mtn area
	TOTAL		89				

**Rocky Mountain Bighorn Sheep
Exported from New Mexico
2003-2005**



-  Capture Sites
-  Release Sites

0 30 60 120 180 240 300 Miles



Created by:
WAFWA WSWG
June, 2012

**New Mexico
Wild Sheep Translocations - Within**

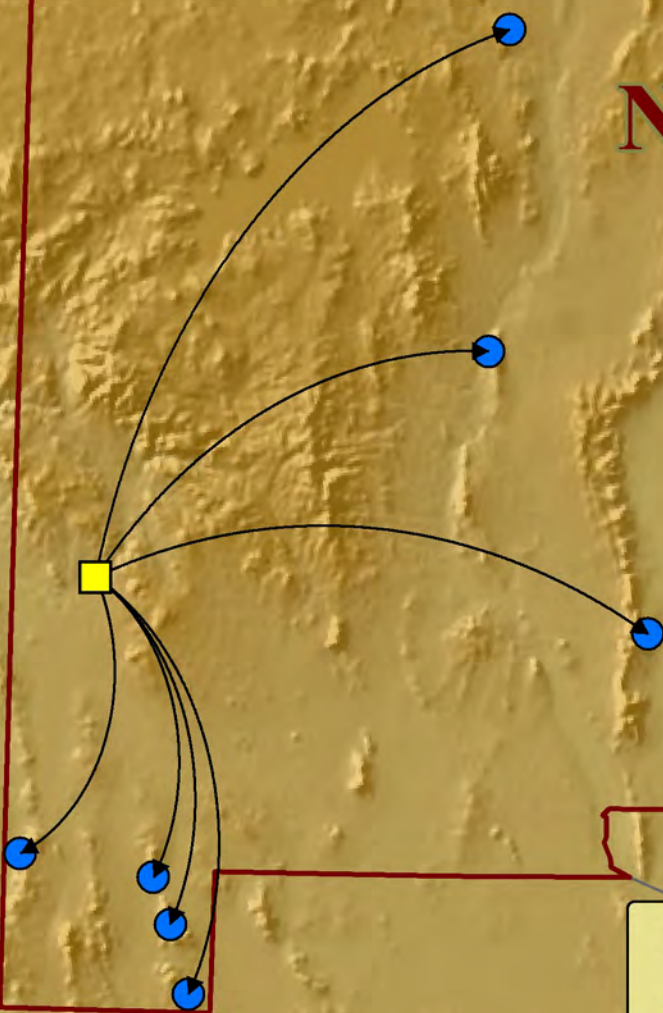
Event	Species*	Year	Total Sheep	Capture JX	Capture Site	Release JX	Release Site
1	RM-CABHS	1964	16	NM	Sandia Mnts, NM	NM	San Francisco River
2	RM-CABHS	1965	2	NM	Sandia Mnts, NM	NM	San Francisco River
3	RM-CABHS	1966	9	NM	Sandia Mnts, NM	NM	Pecos Wilderness
4	RM-CABHS	1977	16	NM	Pecos Wilderness, MN	NM	Manzano Mtns
5	RM-CABHS	1978	5	NM	Pecos Wilderness, MN	NM	Cimarron Canyon
6	RM-CABHS	1978	20	NM	Pecos Wilderness, MN	NM	Latir Wilderness
7	RM-CABHS	1978	16	NM	Pecos Wilderness, MN	NM	Manzano Mtns
8	DBHS	1979	12	NM	Red Rock	NM	Big Hatchets
9	DBHS	1981	12	NM	Red Rock	NM	Peloncillos
10	DBHS	1982	18	NM	Red Rock	NM	Big Hatchets
11	DBHS	1986	21	NM	Red Rock	NM	Alamo Huecos
12	DBHS	1991	3	NM	Red Rock	NM	Peloncillos
13	DBHS	1991	3	NM	Red Rock	NM	Peloncillos
14	DBHS	1992	23	NM	Red Rock	NM	Ladrones
15	DBHS	1993	8	NM	Red Rock	NM	Ladrones
16	DBHS	1993	11	NM	Red Rock	NM	Peloncillos
17	RM-CABHS	1993	33	NM	Pecos Wilderness, MN	NM	Wheeler Peak
18	DBHS	1995	38	NM	Red Rock	NM	Fra Cristobals
19	DBHS	1997	6	NM	Red Rock	NM	Big Hatchets
20	DBHS	1997	7	NM	Red Rock	NM	Fra Cristobals
21	DBHS	1997	8	NM	Red Rock	NM	Ladrones
22	DBHS	1997	24	NM	Red Rock	NM	Peloncillos
23	RM-CABHS	1998	11	NM	Pecos Wilderness, MN	NM	Manzano Mtns
24	RM-CABHS	1998	12	NM	Pecos Wilderness, MN	NM	Manzano Mtns
25	RM-CABHS	1998	4	NM	Pecos Wilderness, MN	NM	San Francisco River
26	RM-CABHS	1998	5	NM	Pecos Wilderness, MN	NM	Turkey Creek, Gila NF
27	DBHS	1999	3	NM	Red Rock	NM	Alamo Huecos
28	DBHS	1999	3	NM	Red Rock	NM	Ladrones
29	DBHS	1999	3	NM	Red Rock	NM	Little Hatchets
30	DBHS	1999	12	NM	Red Rock	NM	Peloncillos
31	DBHS	1999	6	NM	Red Rock	NM	San Andres
32	RM-CABHS	1999	1	NM	Cimarron Canyon	NM	Manzano Mtns

**New Mexico
Wild Sheep Translocations - Within**

Event	Species*	Year	Total Sheep	Capture JX	Capture Site	Release JX	Release Site
33	DBHS	2001	5	NM	Red Rock	NM	San Andres
34	RM-CABHS	2001	56	NM	Pecos Wilderness, MN	NM	Latir Wilderness
35	DBHS	2002	31	NM	Red Rock	NM	San Andres
36	DBHS	2003	33	NM	Red Rock	NM	Peloncillos
37	RM-CABHS	2004	14	NM	Pecos Wilderness, MN	NM	San Francisco River
38	DBHS	2005	28	NM	Red Rock	NM	Little Hatchet
39	RM-CABHS	2005	5	NM	Latir Wilderness	NM	Turkey Creek, Gila NF
40	DBHS	2006	36	NM	Red Rock	NM	Big Hatchets
41	RM-CABHS	2006	25	NM	Wheeler Peak	NM	Turkey Creek, Gila NF
42	RM-CABHS	2007	34	NM	Pecos Wilderness, MN	NM	Dry Cimarron
43	RM-CABHS	2007	25	NM	Pecos Wilderness, MN	NM	Rio Grande Gorge
44	RM-CABHS	2008	27	NM	Wheeler Peak	NM	Dry Cimarron
45	RM-CABHS	2008	8	NM	Wheeler Peak	NM	Turkey Creek, Gila NF
	TOTAL		698				

Desert Bighorn Sheep within New Mexico 1979-2006

NM



Capture Sites



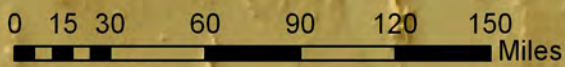
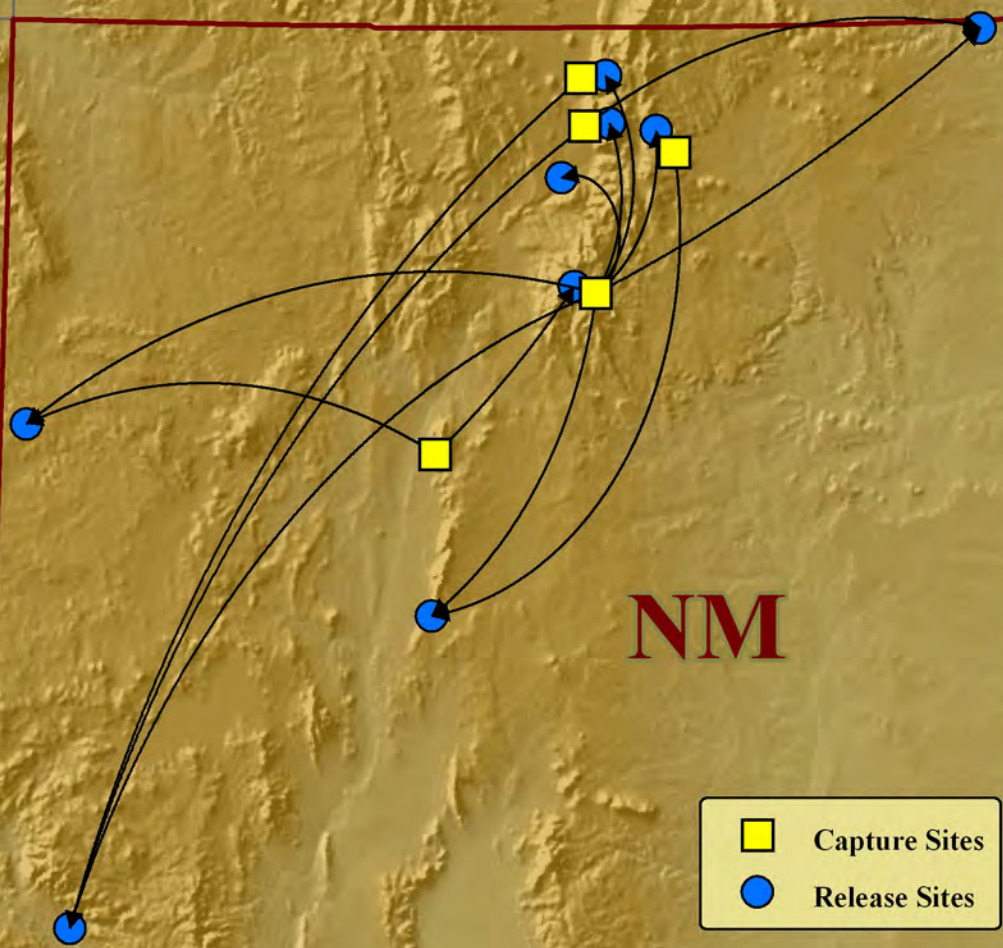
Release Sites

0 10 20 40 60 80 100 Miles



Created by:
WAFWA WSWG
June, 2012

Rocky Mountain Bighorn Sheep within New Mexico 1964-2008

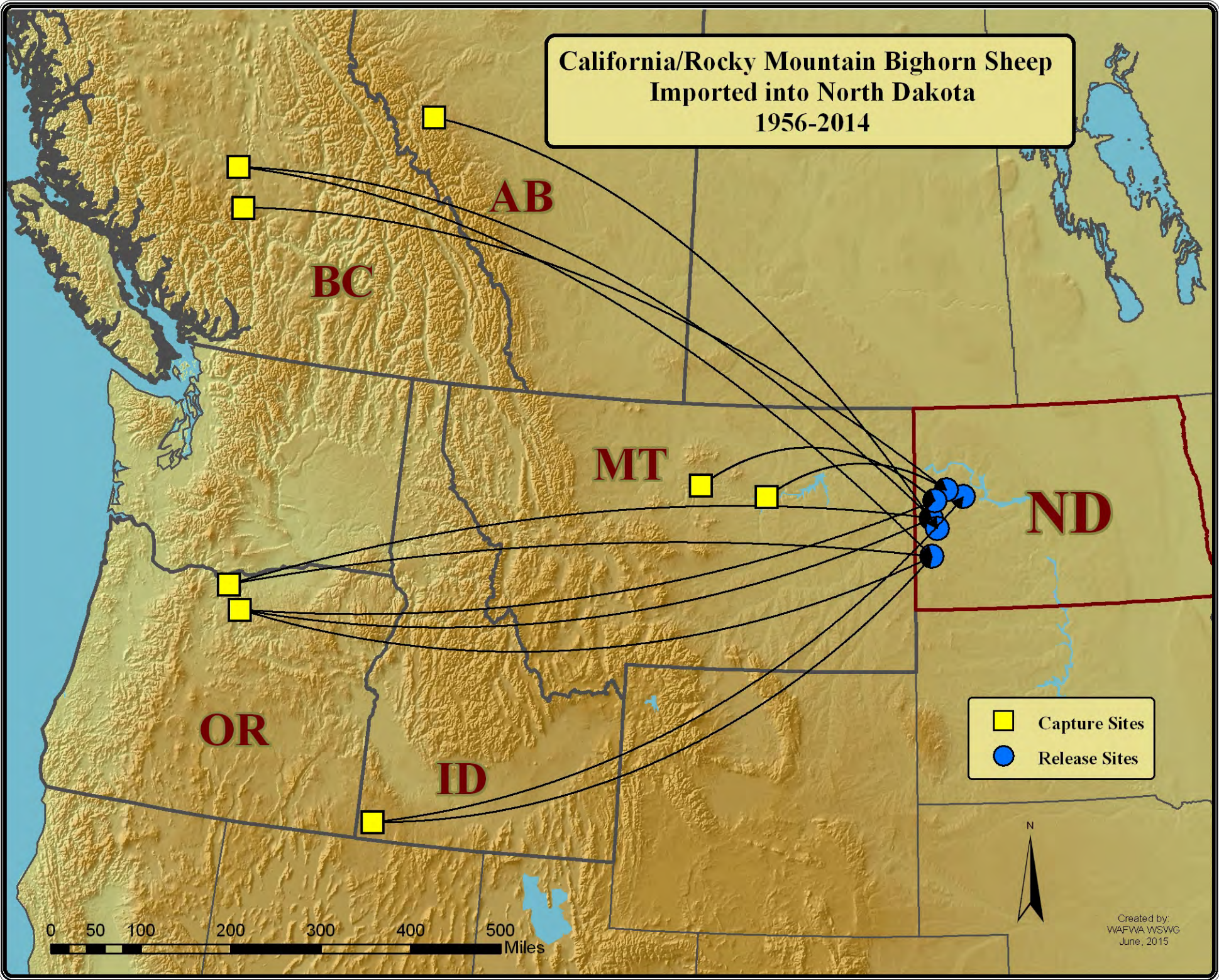




NORTH DAKOTA

**North Dakota
Wild Sheep Translocations - Imports**

Event	Species*	Year	Total Sheep	Capture JX	Capture Site	Release JX	Release Site
1	RM-CABHS	1956	18	BC	Junction	ND	Magpie Creek Enclosure
2	RM-CABHS	1989	10	BC	Junction	ND	North Bullion
3	RM-CABHS	1990	23	ID	East Fork Owyhee	ND	Killdear WMA
4	RM-CABHS	1991	10	ID	East Fork Owyhee	ND	Dutchman's Barn Enclosure
5	RM-CABHS	1991	28	ID	East Fork Owyhee	ND	BLM
6	RM-CABHS	1996	19	BC	Big Bar	ND	NUTRNP
7	RM-CABHS	2003	3	OR	Lower John Day River	ND	Buckhorn Creek
8	RM-CABHS	2003	3	OR	Lower John Day River	ND	Kendley Plateau
9	RM-CABHS	2003	9	OR	Lower Deschutes River	ND	Buckhorn Creek
10	RM-CABHS	2003	10	OR	Lower Deschutes River	ND	Kendley Plateau
11	RM-CABHS	2004	15	OR	Lower John Day River	ND	Red Wing Creek
12	RM-CABHS	2006	19	MT	Missouri River Breaks, Phillips Co.	ND	Mormon Butte
13	RM-CABHS	2007	20	MT	Missouri River Breaks, Blaine Co.	ND	Sheep Creek
14	RM-CABHS	2014	26	AB	Cadomin	ND	Sheep Creek
	TOTAL		213				

California/Rocky Mountain Bighorn Sheep Imported into North Dakota 1956-2014



 Capture Sites
 Release Sites

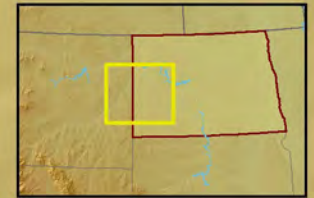
**North Dakota
Wild Sheep Translocations - Within**

Event	Species*	Year	Total Sheep	Capture JX	Capture Site	Release JX	Release Site
1	RM-CABHS	1959	5	ND	Magpie Creek Enclosure	ND	SUTRNP Enclosure
2	RM-CABHS	1960	4	ND	Magpie Creek Enclosure	ND	SUTRNP Enclosure
3	RM-CABHS	1960	5	ND	Magpie Creek Enclosure	ND	SUTRNP Enclosure
4	RM-CABHS	1962	3	ND	Magpie Creek Enclosure	ND	Dutchman's Barn Enclosure
5	RM-CABHS	1962	2	ND	SUTRNP Enclosure	ND	Dutchman's Barn Enclosure
6	RM-CABHS	1962	2	ND	SUTRNP Enclosure	ND	Dutchman's Barn Enclosure
7	RM-CABHS	1962	10	ND	Magpie Creek Enclosure	ND	Moody Plateau
8	RM-CABHS	1962	2	ND	SUTRNP Enclosure	ND	Moody Plateau
9	RM-CABHS	1962	2	ND	Magpie Creek Enclosure	ND	NUTRNP
10	RM-CABHS	1962	3	ND	SUTRNP Enclosure	ND	SUTRNP - Free Release
11	RM-CABHS	1966	3	ND	SUTRNP Enclosure	ND	Moody Plateau
12	RM-CABHS	1978	5	ND	Chateau de Mores	ND	Dutchman's Barn Enclosure
13	RM-CABHS	1983	9	ND	Chateau de Mores	ND	Lone Butte
14	RM-CABHS	1986	4	ND	Dutchman's Barn Enclosure	ND	Moody Plateau
15	RM-CABHS	1986	2	ND	Dutchman's Barn Enclosure	ND	SUTRNP Enclosure
16	RM-CABHS	1987	2	ND	Chateau de Mores	ND	Dutchman's Barn Enclosure
17	RM-CABHS	1987	3	ND	Moody Plateau	ND	Dutchman's Barn Enclosure
18	RM-CABHS	1987	10	ND	Moody Plateau	ND	Sheep Creek
19	RM-CABHS	1987	1	ND	Dutchman's Barn Enclosure	ND	SUTRNP Enclosure
20	RM-CABHS	1987	2	ND	Magpie Creek	ND	SUTRNP Enclosure
21	RM-CABHS	1988	1	ND	Lone Butte	ND	Dutchman's Barn Enclosure
22	RM-CABHS	1988	10	ND	Dutchman's Barn Enclosure	ND	Wannagan Creek
23	RM-CABHS	1990	6	ND	Chateau de Mores	ND	Dutchman's Barn Enclosure
24	RM-CABHS	1990	1	ND	SUTRNP Enclosure	ND	Dutchman's Barn Enclosure
25	RM-CABHS	1990	10	ND	Moody Plateau	ND	Lone Butte
26	RM-CABHS	1990	2	ND	SUTRNP Enclosure	ND	Lone Butte
27	RM-CABHS	1990	11	ND	Magpie Creek	ND	South Bullion Butte
28	RM-CABHS	1990	2	ND	Chateau de Mores	ND	SUTRNP Enclosure
29	RM-CABHS	1990	2	ND	Moody Plateau	ND	SUTRNP Enclosure
30	RM-CABHS	1991	6	ND	Dutchman's Barn Enclosure	ND	Wannagan Creek
31	RM-CABHS	1992	2	ND	SUTRNP Enclosure	ND	Moody Plateau
32	RM-CABHS	1993	5	ND	Dutchman's Barn Enclosure	ND	Chateau de Mores

**North Dakota
Wild Sheep Translocations - Within**

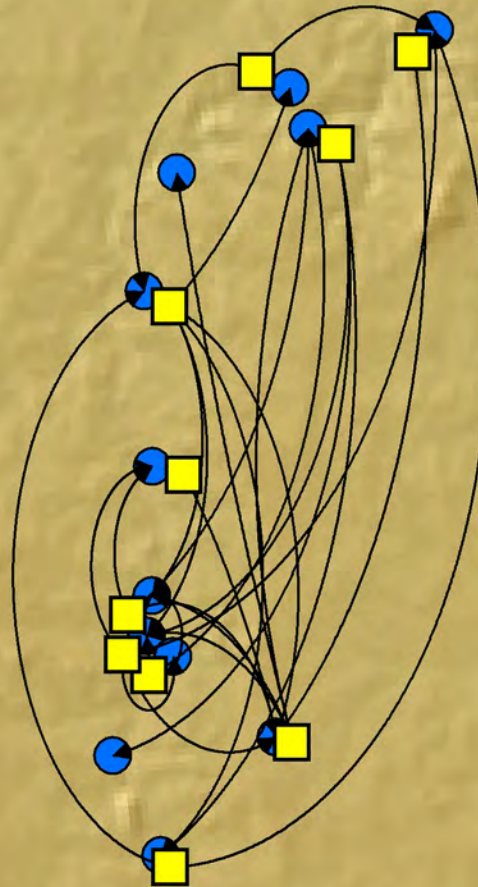
Event	Species*	Year	Total Sheep	Capture JX	Capture Site	Release JX	Release Site
33	RM-CABHS	1995	11	ND	Dutchman's Barn Enclosure	ND	Burnt Creek
34	RM-CABHS	1995	5	ND	SUTRNP Enclosure	ND	Wannagan Creek
35	RM-CABHS	1998	9	ND	South Bullion Butte	ND	Burnt Creek
36	RM-CABHS	2001	9	ND	Lone Butte	ND	South Bullion Butte
37	RM-CABHS	2002	5	ND	Lone Butte	ND	North Bullion Butte
38	RM-CABHS	2006	3	ND	Wannagan Creek	ND	Moody Plateau
39	RM-CABHS	2007	4	ND	South Bullion/North Bullion Butte	ND	Magpie Creek
40	RM-CABHS	2007	7	ND	BLM	ND	Moody Plateau
41	RM-CABHS	2010	6	ND	Mormon Butte	ND	Burnt Creek
42	RM-CABHS	2010	8	ND	Mormon Butte	ND	Magpie Creek
43	RM-CABHS	2013	12	ND	Morman Butte	ND	Magpie Creek
	TOTAL		216				



**Rocky Mountain Bighorn Sheep
within North Dakota
1959-2010**



MT

ND



-  Capture Sites
-  Release Sites

0 5 10 20 30 40 Miles



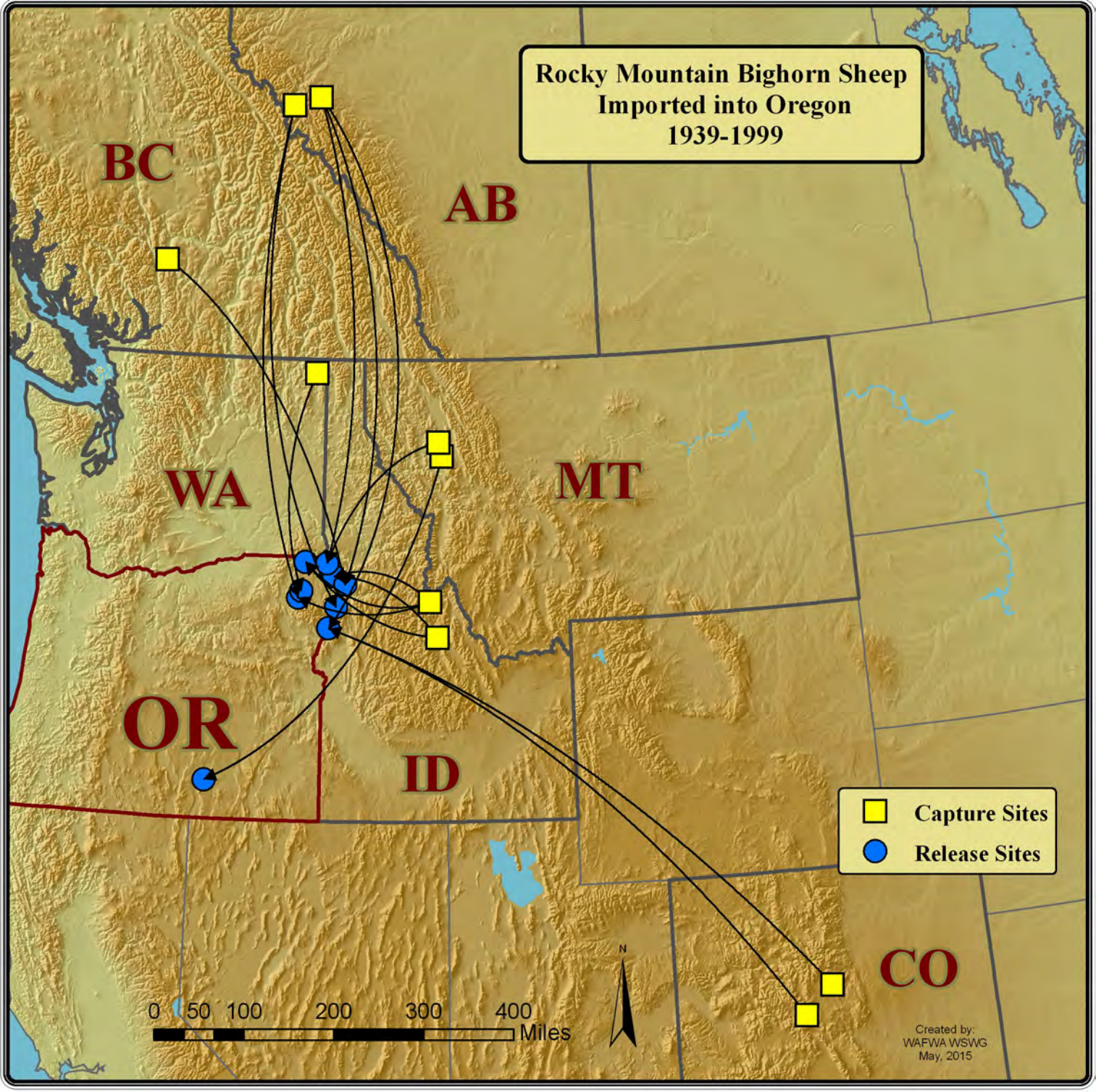
Created by:
WAFWA WSWG
June, 2012



OREGON

Oregon
Wild Sheep Translocations - Imports

Event	Species*	Year	Total Sheep	Capture JX	Capture Site	Release JX	Release Site
1	RM-CABHS	1939	23	MT	National Bison Range, Lake Co.	OR	Hart Mountain
2	RM-CABHS	1954	20	BC	Junction	OR	Hart Mountain
3	RM-CABHS	1971	20	AB	Jasper NP	OR	Lostine River
4	RM-CABHS	1971	20	AB	Jasper NP	OR	Upper Hells Canyon, Short Cr
5	RM-CABHS	1979	15	ID	Burnt Gulch	OR	Lower Imnaha
6	RM-CABHS	1984	11	ID	Pretty Gulch	OR	Imnaha, Haas Ridge
7	RM-CABHS	1984	16	ID	Cove Creek	OR	Wenaha Wildlife Area, Eden Bench
8	RM-CABHS	1984	11	ID	Burnt Gulch	OR	Wenaha Wildlife Area, Eden Bench
9	RM-CABHS	1984	11	WA	Hall Mountain	OR	Bear Creek
10	RM-CABHS	1985	12	ID	Ebenazar Bar	OR	Minam River, Little Sheep Ridge
11	RM-CABHS	1990	15	BC	Junction	OR	Oregon (Sheep Mountain?)
12	RM-CABHS	1990	9	CO	Collegiates North (Cottonwood Creek)	OR	Sheep Mountain
13	RM-CABHS	1990	21	CO	BROWNS CANYON (SUGARLOAF)	OR	Sheep Mountain
14	RM-CABHS	1993	35	ID	East Fork Owyhee	OR	Deschutes River
15	RM-CABHS	1993	9	MT	Wildhorse Island, Lake Co.	OR	Lower Hells Canyon, Cherry Cr
16	RM-CABHS	1993	12	MT	Wildhorse Island, Lake Co.	OR	Fox Creek
17	RM-CABHS	1994	12	MT	Wildhorse Island, Lake Co.	OR	Fox Creek
18	RM-CABHS	1994	14	MT	Wildhorse Island, Lake Co.	OR	Downey Gulch
19	RM-CABHS	1995	11	AB	Cadomin	OR	Sheep Mountain
20	RM-CABHS	1995	16	AB	Cadomin	OR	Joseph Creek Drainage, Cottonwood Cr
21	RM-CABHS	1995	22	AB	Cadomin	OR	Lower Hells Canyon, Jim Cr
22	RM-CABHS	1997	6	NV	McGee Mountain, HU Co.	OR	Burnt River Canyon (Hooker Creek)
23	RM-CABHS	1997	3	NV	Pine Forest Rg., HU Co.	OR	Burnt River Canyon (Hooker Creek)
24	RM-CABHS	1997	15	BC	Spences Bridge	OR	Muir Creek
25	RM-CABHS	1999	14	AB	Cadomin	OR	Muir Creek
26	RM-CABHS	2000	16	NV	Santa Rosa Range, HU Co.	OR	Steens Mtn. - Pike Cr.
27	RM-CABHS	2000	37	AB	Cadomin	OR	Hells Canyon (Sheep Divide, Minam)
28	RM-CABHS	2001	16	NV	Santa Rosa Range, HU Co.	OR	Leslie Gulch
	TOTAL		442				

**Rocky Mountain Bighorn Sheep
Imported into Oregon
1939-1999**



-  Capture Sites
-  Release Sites

0 50 100 200 300 400 Miles

Created by:
WAFWA WSWG
May, 2015

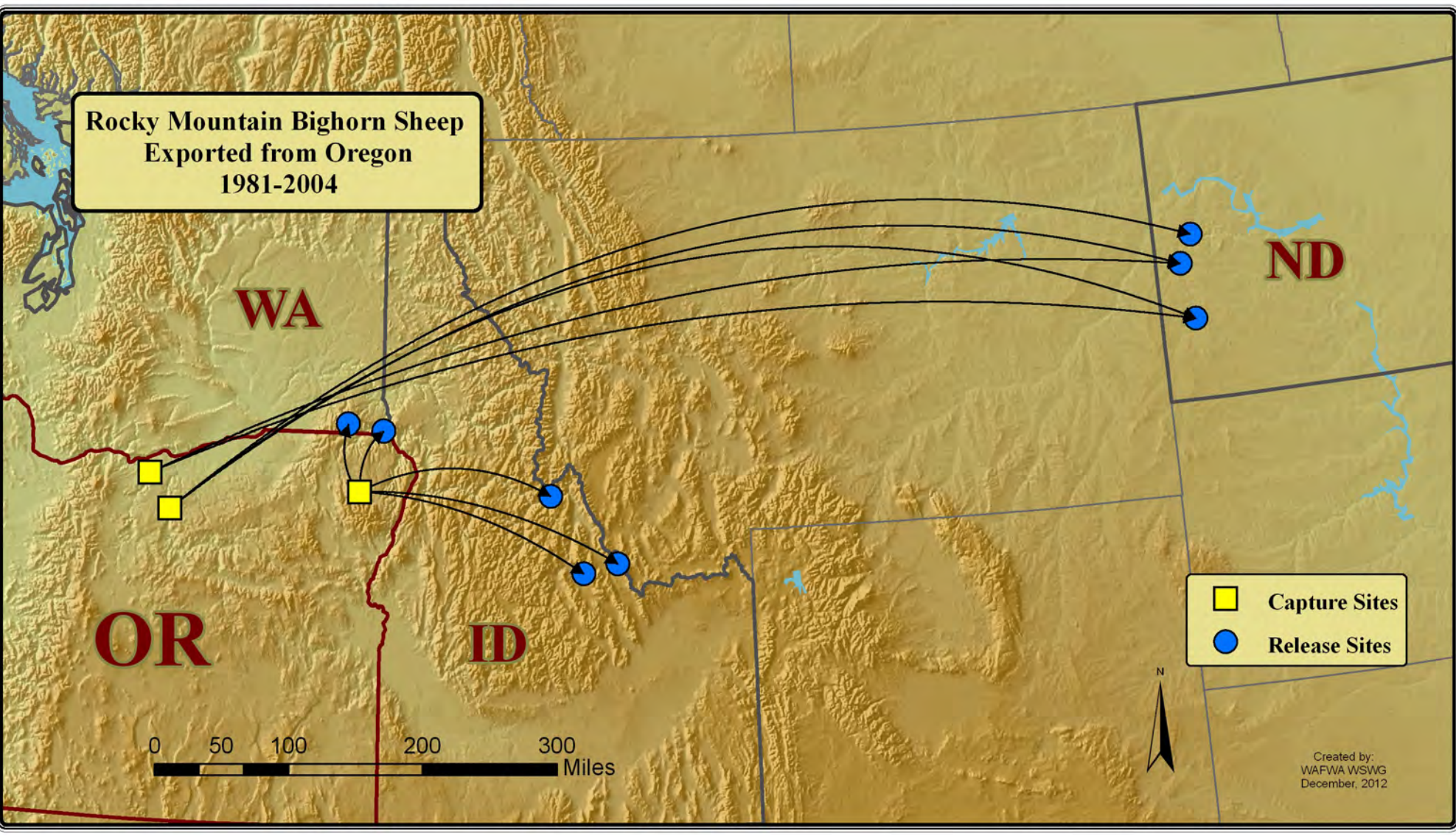
Oregon
Wild Sheep Translocations - Exports

Event	Species*	Year	Total Sheep	Capture JX	Capture Site	Release JX	Release Site
1	RM-CABHS	1968	4	OR	Hart Mountain	NV	Hell Creek, Humboldt Co.
2	RM-CABHS	1968	4	OR	Hart Mountain	NV	Hell Creek, Humboldt Co.
3	RM-CABHS	1981	10	OR	Lostine River	WA	Joseph Creek
4	RM-CABHS	1984	13	OR	Hart Mountain	NV	Jackson Mtns., South, HU Co.
5	RM-CABHS	1984	6	OR	Lostine River	ID	Shoup Bridge
6	RM-CABHS	1984	22	OR	Lostine River	ID	Rocky Canyon
7	RM-CABHS	1986	14	OR	Lostine	WA	Wenaha-Tucannon Wilderness
8	RM-CABHS	1986	18	OR	Lostine River	ID	Falls Creek
9	RM-CABHS	1987	5	OR	Hart Mountain	NV	South Santa Rosa Rg., HU Co.
10	RM-CABHS	1987	15	OR	Hart Mountain	NV	McGee Mountain, Humboldt Co.
11	RM-CABHS	1987	15	OR	Leslie Gulch	NV	North Jackson Mtns., HU Co.
12	RM-CABHS	1990	4	OR	Aldrich Mtns.	WA	Vulcan
13	RM-CABHS	1990	4	OR	Aldrich Mtns.	WA	Sinlahekin
14	RM-CABHS	1990	4	OR	Aldrich Mtns.	WA	Cleman
15	RM-CABHS	1991	14	OR	Steens Mountain	NV	Catnip Rim, Washoe Co.
16	RM-CABHS	1991	15	OR	Hart Mountain	NV	Montana Mtns., Humboldt Co.
17	RM-CABHS	1994	20	OR	Hart Mountain	NV	Trout Creek Mountains, HU Co.
18	RM-CABHS	1996	18	OR	Hart Mountain	NV	Badger Mountain, Humboldt Co.
19	RM-CABHS	2000	0	OR	Aldrich Mtns.	ID	Jim Sage
20	RM-CABHS	2000	10	OR	Aldrich Mtns.	ID	Jim Sage
21	RM-CABHS	2000	20	OR	Lower John Day River	ID	Jim Sage
22	RM-CABHS	2001	15	OR	Hart Mountain	ID	Jim Sage
23	RM-CABHS	2001	14	OR	Lower John Day River	WA	Tieton
24	RM-CABHS	2003	20	OR	Coglan Butte	NV	Double H Mountains, HU Co.
25	RM-CABHS	2003	5	OR	Lower John Day River	WA	Mount Hull
26	RM-CABHS	2003	5	OR	Lower John Day River	WA	Tieton
27	RM-CABHS	2003	8	OR	Lower John Day River	WA	Sinlahekin
28	RM-CABHS	2003	3	OR	Lower John Day River	ND	Buckhorn Creek
29	RM-CABHS	2003	3	OR	Lower John Day River	ND	Kendley Plateau
30	RM-CABHS	2003	9	OR	Lower Deschutes River	ND	Buckhorn Creek
31	RM-CABHS	2003	10	OR	Lower Deschutes River	ND	Kendley Plateau
32	RM-CABHS	2004	4	OR	Lower Deschutes River	ID	Albion Mountains

Oregon
Wild Sheep Translocations - Exports

Event	Species*	Year	Total Sheep	Capture JX	Capture Site	Release JX	Release Site
33	RM-CABHS	2004	11	OR	Diablo Mountain	ID	Albion Mountains
34	RM-CABHS	2004	20	OR	Lower Deschutes River	WY	Dugan Bench, Devil's Canyon, E of Lovell
35	RM-CABHS	2004	15	OR	Lower John Day River	ND	Red Wing Creek
36	RM-CABHS	2009	20	OR	Diablo Range/Coglan Buttes, OR	WY	Morgan Creek WHMA, Seminoes
37	RM-CABHS	2010	20	OR	Lower John Day River Canyon	WY	Seminole Mountains
38	RM-CABHS	2014	2	OR	Lookout Mountain (Conner Ck)	WA	Tucannon - Hatchery Ridge
	TOTAL		419				

**Rocky Mountain Bighorn Sheep
Exported from Oregon
1981-2004**



 **Capture Sites**
 **Release Sites**

0 50 100 200 300 Miles



Created by:
WAFWA WSWG
December, 2012

Oregon
Wild Sheep Translocations - Within

Event	Species*	Year	Total Sheep	Capture JX	Capture Site	Release JX	Release Site
1	RM-CABHS	1960	4	OR	Hart Mountain	OR	Steens Mtn.- Alvord Creek
2	RM-CABHS	1961	7	OR	Hart Mountain	OR	Steens Mtn. - Alvord Creek
3	RM-CABHS	1965	17	OR	Hart Mountain	OR	Leslie Gulch
4	RM-CABHS	1971	21	OR	Hart Mountain	OR	Strawberry Mtns.
5	RM-CABHS	1975	3	OR	Hart Mountain	OR	Abert Rim
6	RM-CABHS	1976	2	OR	Hart Mountain	OR	Abert Rim
7	RM-CABHS	1976	16	OR	Hart Mountain	OR	Pueblo Mtns.
8	RM-CABHS	1977	5	OR	Hart Mountain	OR	Abert Rim
9	RM-CABHS	1977	8	OR	Lostine River	OR	Bear Creek, north of Baker Canyon
10	RM-CABHS	1977	17	OR	Lostine River	OR	Bear Creek, north of Baker Canyon
11	RM-CABHS	1977	5	OR	Lostine River	OR	Upper Hells Canyon, Battle Cr
12	RM-CABHS	1978	14	OR	Hart Mountain	OR	Aldrich Mtn.
13	RM-CABHS	1979	5	OR	Lostine River	OR	Upper Hells Canyon, Battle Cr
14	RM-CABHS	1979	9	OR	Lostine River	OR	Upper Hells Canyon, Battle Cr
15	RM-CABHS	1979	29	OR	Lostine River	OR	Upper Hells Canyon, Battle Cr
16	RM-CABHS	1980	2	OR	Hart Mountain	OR	Fish Creek Rim
17	RM-CABHS	1981	4	OR	Hart Mountain	OR	Aldrich Mtn.
18	RM-CABHS	1981	10	OR	Lostine River	OR	Imnaha, Haas Ridge
19	RM-CABHS	1983	14	OR	Hart Mountain	OR	Deary Pasture
20	RM-CABHS	1983	21	OR	Hart Mountain	OR	Iron Point
21	RM-CABHS	1983	17	OR	Hart Mountain	OR	Pueblo Mountains
22	RM-CABHS	1983	15	OR	Lostine River	OR	Wenaha Canyon, HooDoo
23	RM-CABHS	1984	8	OR	Hart Mountain	OR	HadleyCreek
24	RM-CABHS	1987	15	OR	Leslie Gulch	OR	Burnt River Canyon (Deer Creek)
25	RM-CABHS	1987	27	OR	Hart Mountain	OR	Oregon Canyon Creek
26	RM-CABHS	1987	15	OR	Hart Mountain	OR	Painted Canyon
27	RM-CABHS	1987	16	OR	Hart Mountain	OR	Red Butte
28	RM-CABHS	1987	8	OR	Hart Mountain	OR	Riverside
29	RM-CABHS	1988	12	OR	Steens Mountain	OR	Fish Creek Rim
30	RM-CABHS	1988	15	OR	Steens Mountain	OR	McClellan Mountain
31	RM-CABHS	1988	9	OR	Leslie Gulch	OR	Riverside
32	RM-CABHS	1989	17	OR	Hart Mountain	OR	Coglan Butte

Oregon
Wild Sheep Translocations - Within

Event	Species*	Year	Total Sheep	Capture JX	Capture Site	Release JX	Release Site
33	RM-CABHS	1989	14	OR	Hart Mountain	OR	Lower John Day River
34	RM-CABHS	1989	17	OR	Hart Mountain	OR	North Catlow Rim, Home Creek
35	RM-CABHS	1990	14	OR	Hart Mountain	OR	Cottonwood Creek, Trout Cr. Mtn
36	RM-CABHS	1990	1	OR	Aldrich Mtns.	OR	Heath Creek, Sheepshead Mtn.
37	RM-CABHS	1990	15	OR	Hart Mountain	OR	Heath Creek, Sheepshead Mtn.
38	RM-CABHS	1990	19	OR	Hart Mountain	OR	Whitehorse Creek, Trout Cr. Mtn.
39	RM-CABHS	1991	15	OR	Steens Mountain	OR	Coleman Rim
40	RM-CABHS	1991	15	OR	Hart Mountain	OR	Diablo Mountain
41	RM-CABHS	1991	17	OR	Hart Mountain	OR	Mickey Basin, Sheepshead Mtn.
42	RM-CABHS	1991	11	OR	Hart Mountain	OR	Sheep Rock
43	RM-CABHS	1992	15	OR	Hart Mountain	OR	Lone Mountain
44	RM-CABHS	1992	7	OR	Hart Mountain	OR	McClellan Mountain
45	RM-CABHS	1992	19	OR	Hart Mountain	OR	Rattlesnake Creek
46	RM-CABHS	1992	16	OR	Aldrich Mtns.	OR	Winter Ridge
47	RM-CABHS	1993	18	OR	Hart Mountain	OR	North Catlow Rim, Threemile Creek
48	RM-CABHS	1993	36	OR	Steens Mountain	OR	Sharon Creek
49	RM-CABHS	1993	17	OR	Hart Mountain	OR	Squaw Creek
50	RM-CABHS	1993	15	OR	Steens Mountain	OR	Tenmile Rim
51	RM-CABHS	1993	6	OR	Hart Mountain	OR	Winter Ridge
52	RM-CABHS	1994	20	OR	Hart Mountain	OR	Dougherty Rim
53	RM-CABHS	1994	21	OR	Leslie Gulch	OR	Middle Fork Owyhee River
54	RM-CABHS	1994	20	OR	Steens Mountain	OR	North Table
55	RM-CABHS	1995	16	OR	McIntyre Ridge	OR	Devil's Garden
56	RM-CABHS	1995	21	OR	Iron Point	OR	Jack Knife Cr.-Lower JDR
57	RM-CABHS	1995	18	OR	Hart Mountain	OR	Mill Creek
58	RM-CABHS	1995	17	OR	Hart Mountain	OR	North Fork Owyhee River
59	RM-CABHS	1995	18	OR	Steens Mountain	OR	West Lower Deschutes River
60	RM-CABHS	1995	2	OR	Lostine River	OR	Sheep Mountain
61	RM-CABHS	1996	18	OR	Lower John Day River	OR	Stonehouse - Steens Mtn.
62	RM-CABHS	1996	17	OR	Hart Mountain	OR	Wildcat Cr.-Sheepshead Mtns.
63	RM-CABHS	1999	12	OR	Lower Deschutes River	OR	East Garden
64	RM-CABHS	1999	8	OR	Lower John Day River	OR	East Garden

Oregon
Wild Sheep Translocations - Within

Event	Species*	Year	Total Sheep	Capture JX	Capture Site	Release JX	Release Site
65	RM-CABHS	1999	15	OR	Lower Deschutes River	OR	Little Ferry Canyon-Lower JDR
66	RM-CABHS	1999	12	OR	Lower John Day River	OR	Lower Deschutes River
67	RM-CABHS	1999	15	OR	Lostine River	OR	McGraw, Leep Cr
68	RM-CABHS	2001	2	OR	McClellan Mtn.	OR	Devil's Garden
69	RM-CABHS	2001	5	OR	Abert Rim	OR	East Lava Field
70	RM-CABHS	2001	15	OR	Lostine River	OR	Upper Hells Canyon, Quartz Cr
71	RM-CABHS	2002	20	OR	Lower John Day River	OR	Birch Creek
72	RM-CABHS	2002	13	OR	Lower John Day River	OR	Devil's Garden
73	RM-CABHS	2002	8	OR	Lower John Day River	OR	East Lava Field
74	RM-CABHS	2002	20	OR	McClellan Mtn.	OR	Mutton Mtns.-Warm Spr. Tribe
75	RM-CABHS	2002	21	OR	Lower Deschutes River	OR	Palamino Canyon-Sheepshead Mtns.
76	RM-CABHS	2003	16	OR	Lower John Day River	OR	Kit Canyon
77	RM-CABHS	2003	21	OR	Abert Rim	OR	Potamus Creek
78	RM-CABHS	2004	15	OR	Lower John Day River	OR	Eagle Cr.-Warm Spr. Tribe
79	RM-CABHS	2004	20	OR	Lower John Day River	OR	Mann Creek, Steens Mtn.
80	RM-CABHS	2004	19	OR	Hart Mountain	OR	Red Wall, Lower JDR
81	RM-CABHS	2005	6	OR	Lostine River	OR	Imnaha River, Cow Cr
82	RM-CABHS	2006	10	OR	Lower Deschutes River	OR	Dry Valley Rim
83	RM-CABHS	2006	10	OR	Lower John Day River	OR	Dry Valley Rim
	TOTAL		1,145				

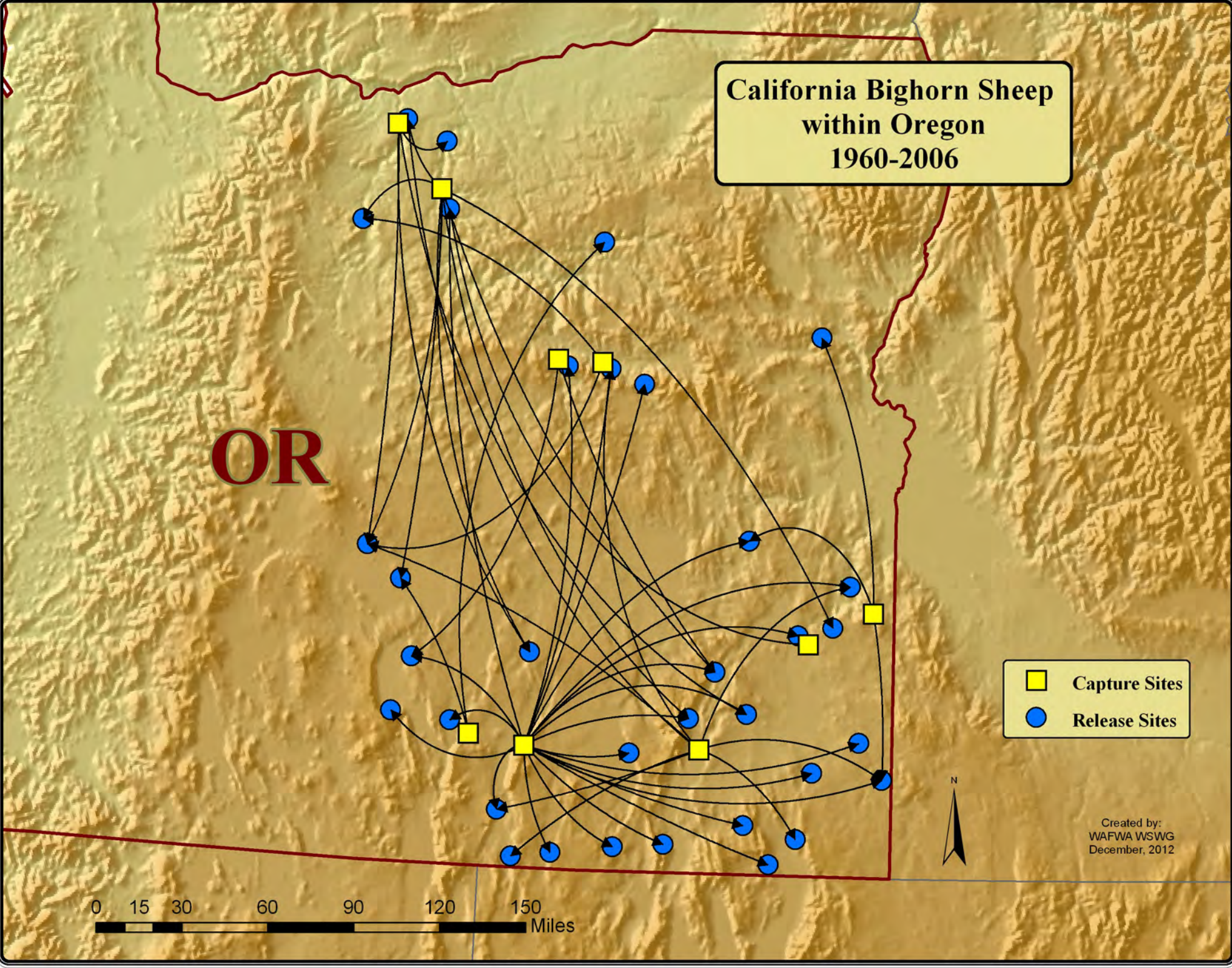
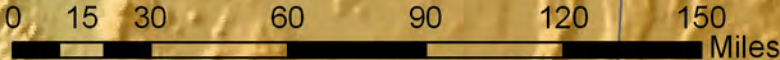
**California Bighorn Sheep
within Oregon
1960-2006**

OR

■ Capture Sites
● Release Sites





Created by:
WAFWA WSWG
December, 2012



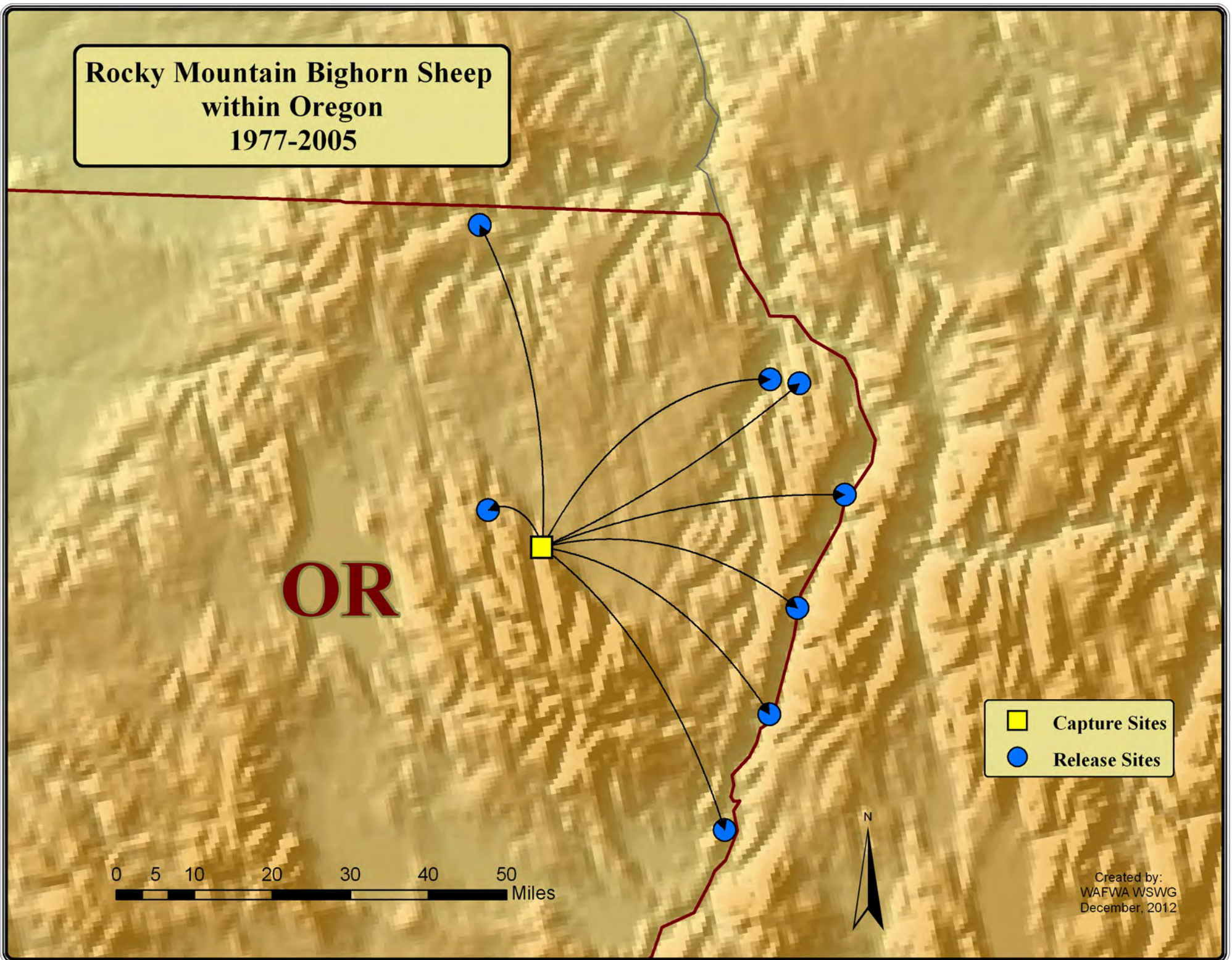
**Rocky Mountain Bighorn Sheep
within Oregon
1977-2005**

OR

 **Capture Sites**
 **Release Sites**



Created by:
WAFWA WSWG
December, 2012

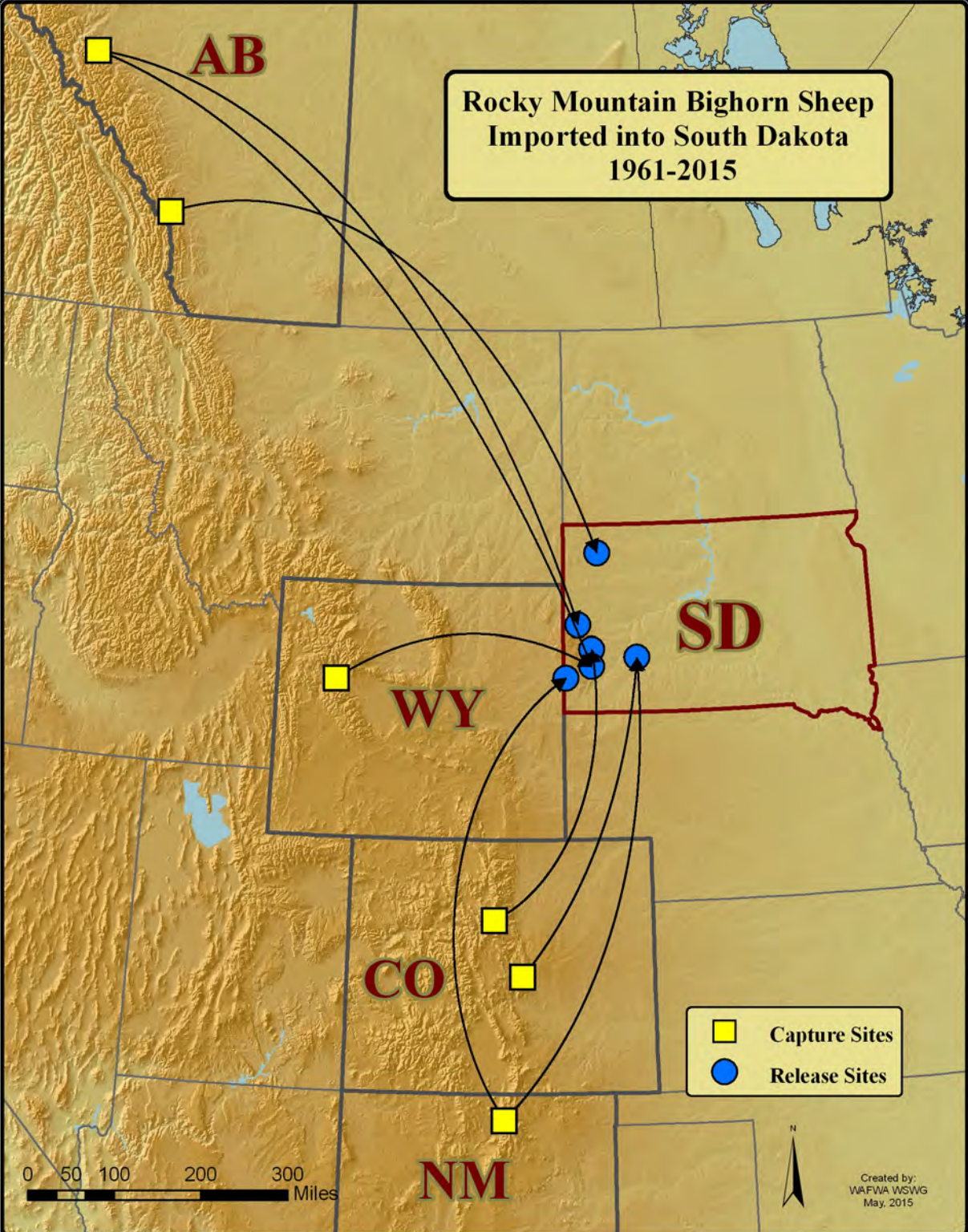




SOUTH DAKOTA

**South Dakota
Wild Sheep Translocations - Imports**

Event	Species*	Year	Total Sheep	Capture JX	Capture Site	Release JX	Release Site
1	RM-CABHS	1922	8	AB		SD	Custer State Park
2	RM-CABHS	1961	12	AB	Sheep R.	SD	Slim Buttes
3	RM-CABHS	1964	22	CO	Pikes Peak, CO	SD	Badlands National Park
4	RM-CABHS	1965	22	WY	Whiskey Basin	SD	Custer State Park
5	RM-CABHS	1991	26	CO	Georgetown	SD	Spring Creek Canyon
6	RM-CABHS	1999	20	AB	Cadomin	SD	Custer State Park
7	RM-CABHS	2004	7	NM	Wheeler Peak	SD	Elk Mountain
8	RM-CABHS	2004	23	NM	Wheeler Peak	SD	Badlands National Park
9	RM-CABHS	2013	40	MT	Rocky Boy Reservation, Montana	SD	Hell Canyon Black Hills, Pine Ridge Reservation
10	RM-CABHS	2015	26	AB	Cadomin	SD	Deadwood/Lead Area- northern Black Hills
	TOTAL		206				

Rocky Mountain Bighorn Sheep Imported into South Dakota 1961-2015



 Capture Sites
 Release Sites

0 50 100 200 300 Miles

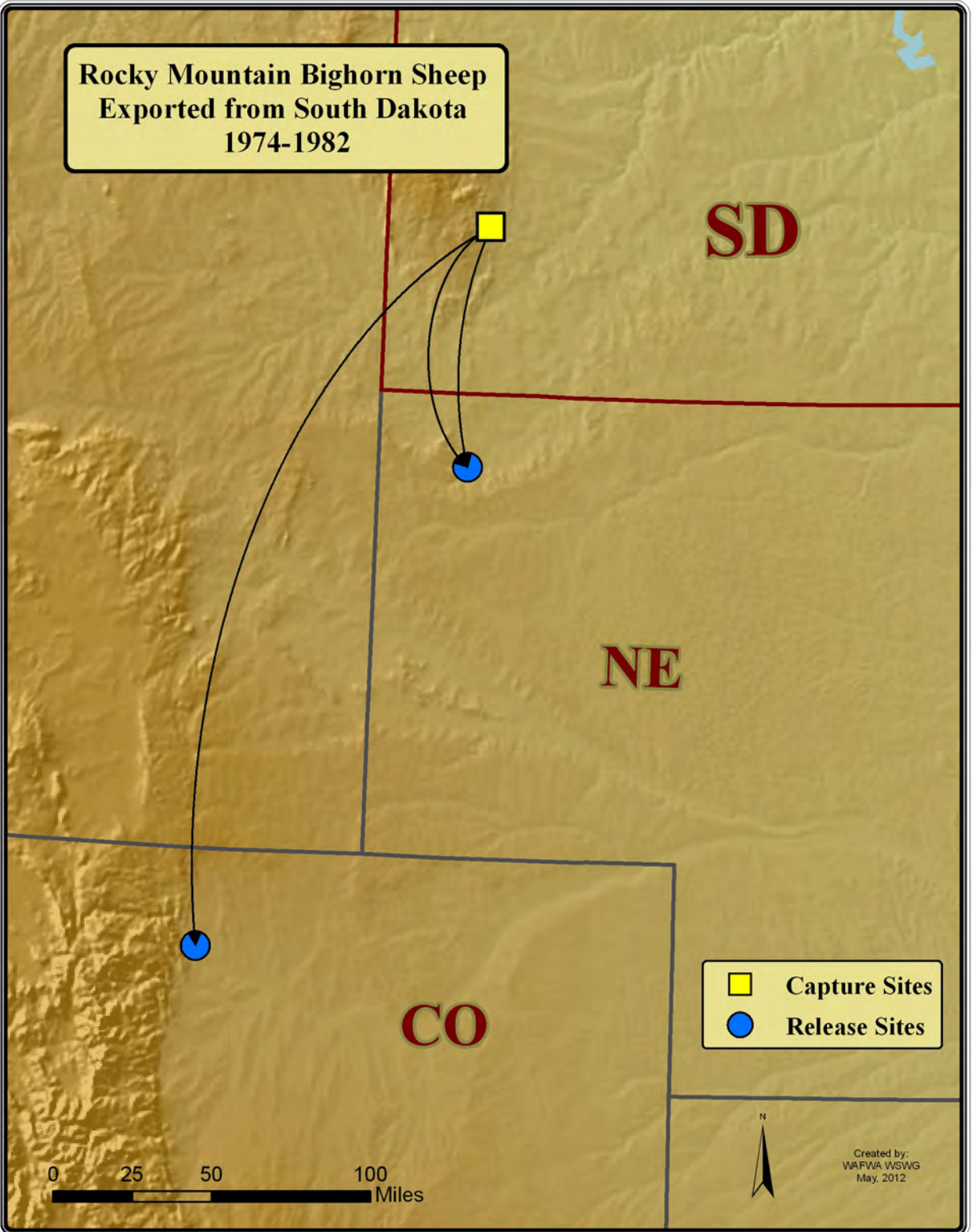


Created by:
WAFWA WSWG
May, 2015

South Dakota
Wild Sheep Translocations - Exports

Event	Species*	Year	Total Sheep	Capture JX	Capture Site	Release JX	Release Site
1	RM-CABHS	1974	26	SD	Custer State Park	CO	Colorado State University, Ft. Collins
2	RM-CABHS	1981	6	SD	Custer State Park	NE	Fort Robinson State Park; Crawford, NE
3	RM-CABHS	1982	4	SD	Custer State Park	NE	Fort Robinson State Park; Crawford, NE
	TOTAL		36				

**Rocky Mountain Bighorn Sheep
Exported from South Dakota
1974-1982**



SD

NE

CO

 **Capture Sites**
 **Release Sites**

0 25 50 100 Miles





Created by:
WAFVA WSWG
May, 2012


**South Dakota
Wild Sheep Translocations - Within**

Event	Species*	Year	Total Sheep	Capture JX	Capture Site	Release JX	Release Site
1	RM-CABHS	1992	5	SD	Badlands National Park	SD	Spring Creek Canyon
2	RM-CABHS	2001	20	SD	Spring Creek Canyon	SD	Hell Canyon
	TOTAL		25				

**Rocky Mountain Bighorn Sheep
within South Dakota
1992 and 2001**



 **Capture Sites**
 **Release Sites**



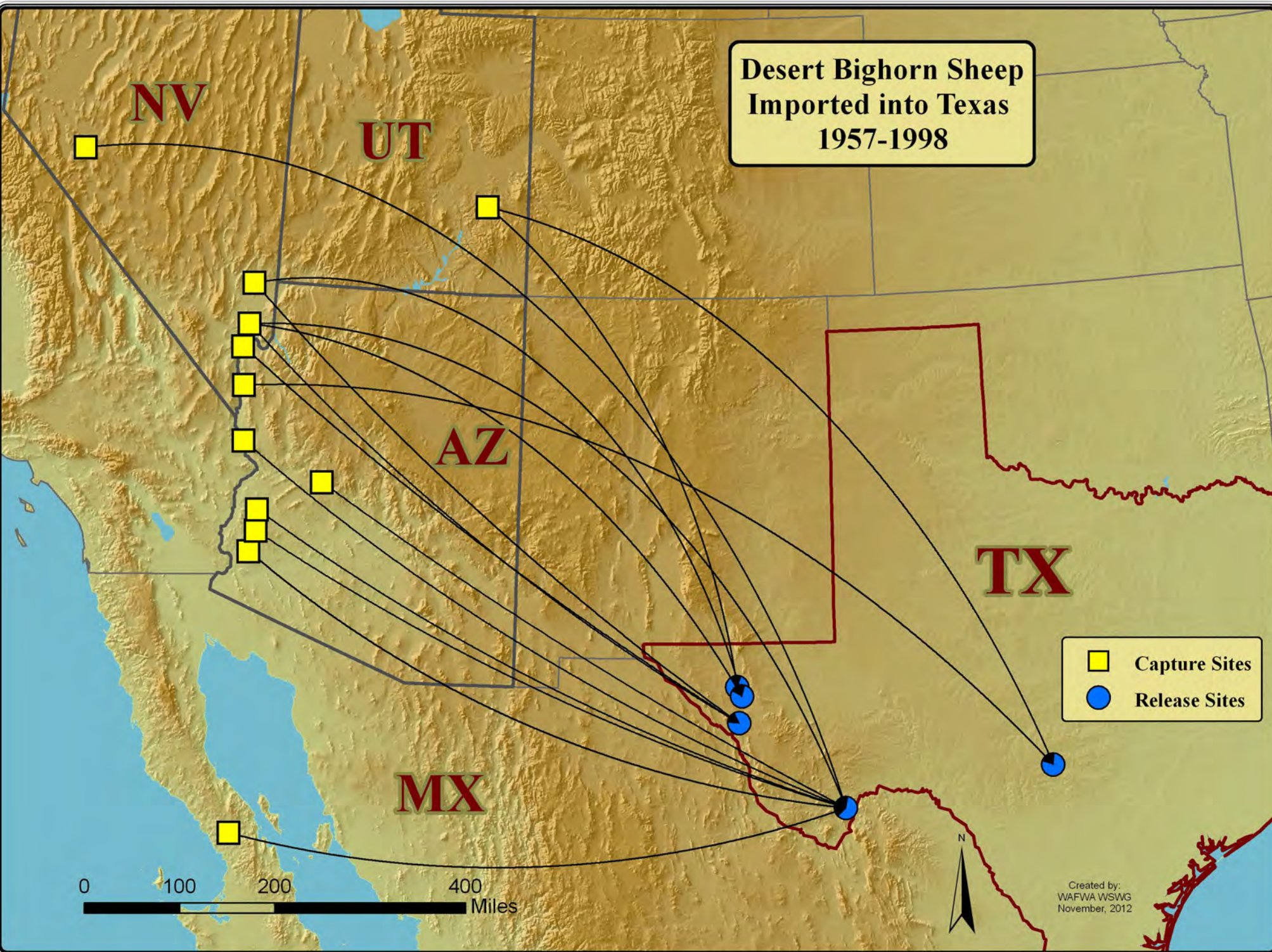
Created by:
WAFWA WSWG
May, 2012

TEXAS

Texas
Wild Sheep Translocations - Imports

Event	Species*	Year	Total Sheep	Capture JX	Capture Site	Release JX	Release Site
1	DBHS	1957	1	AZ	Topock	TX	Black Gap WMA, TX
2	DBHS	1957	14	AZ	Castle Dome Mts and Kofa Mts (2)	TX	Black Gap WMA, TX
3	DBHS	1958	1	AZ	Congress	TX	Black Gap WMA, TX
4	DBHS	1958	3	AZ	Tunnel Springs, Kofa Mts	TX	Black Gap WMA, TX
5	DBHS	1959	1	AZ	Kofa Mts, High Tank #7	TX	Black Gap WMA, TX
6	DBHS	1959	10	AZ	Tunnel Springs, Kofa Mts	TX	Black Gap WMA, TX
7	DBHS	1977	15	Mexico	Punta Prieta, Baja California, Mexico	TX	Black Gap WMA 427 acre enclosure
8	DBHS	1979	5	AZ	Plomosa Mts and Kofa Mts	TX	Black Gap WMA, TX
9	DBHS	1979	5	AZ	Plomosa Mts and Kofa Mts	TX	Black Gap WMA, TX
10	DBHS	1980	8	AZ	Black Mts	TX	Kerrville, TX
11	DBHS	1983	10	AZ	Lake Mead NRA, Indian Cyn	TX	Van Horn, TX
12	DBHS	1983	15	NV	Black Mountains, Clark Co.	TX	Sierra Diablo WMA
13	DBHS	1984	2	NV	Black Mountains, Clark Co.	TX	Sierra Diablo WMA
14	DBHS	1984	2	UT	Canyonlands National Park, UT	TX	Sierra Diablo WMA
15	DBHS	1985	3	UT	Canyonlands National Park, UT	TX	Kerrville, Texas
16	DBHS	1987	25	NV	Mormon Mountains, Lincoln Co.	TX	Van Horn, TX
17	DBHS	1988	10	NV	Mormon Mountains, Lincoln Co.	TX	Baylor Mountains
18	DBHS	1988	15	NV	Mormon Mountains, Lincoln Co.	TX	Van Horn, TX
19	DBHS	1994	20	NV	Muddy Mountains, Clark Co.	TX	Black Gap WMA
20	DBHS	1998	20	NV	Gabbs Valley Range, MN Co.	TX	Black Gap WMA
	TOTAL		185				

Desert Bighorn Sheep Imported into Texas 1957-1998



- Capture Sites
- Release Sites

0 100 200 400 Miles

Created by:
WAFWA WSWG
November, 2012

Texas
Wild Sheep Translocations - Within

Event	Species*	Year	Total Sheep	Capture JX	Capture Site	Release JX	Release Site
1	DBHS	1971	20	TX	Black Gap WMA 427 acre enclosure	TX	Black Gap WMA, TX
2	DBHS	1971	8	TX	Black Gap WMA 427 acre enclosure	TX	Sierra Diablo WMA
3	DBHS	1973	7	TX	Sierra Diablo WMA	TX	Sierra Diablo Mountains
4	DBHS	1978	7	TX	Black Gap WMA 427 acre enclosure	TX	Chilicote Ranch
5	DBHS	1979	7	TX	Sierra Diablo WMA	TX	Sierra Diablo Mountains
6	DBHS	1983	2	TX	Sierra Diablo Mountains	TX	Sierra Diablo WMA
7	DBHS	1987	5	TX	Chilicote Ranch 600 acre enclosure	TX	Chilicote Ranch
8	DBHS	1987	20	TX	Sierra Diablo WMA	TX	Elephant Mtn. WMA
9	DBHS	1988	11	TX	Chilicote Ranch 600 acre enclosure	TX	Baylor Mountains
10	DBHS	1988	3	TX	Sierra Diablo WMA enclosure	TX	Elephant Mtn. WMA
11	DBHS	1988	3	TX	Sierra Diablo WMA enclosure	TX	Sierra Diablo Mountains
12	DBHS	1990	25	TX	Sierra Diablo WMA enclosure	TX	Beach Mountains Holding Facility
13	DBHS	1991	28	TX	Beach Mts. Holding Facility	TX	Beach Mountains
14	DBHS	1992	12	TX	Sierra Diablo WMA enclosure	TX	Beach Mountains Holding Facility
15	DBHS	1992	11	TX	Sierra Diablo WMA enclosure	TX	Sierra Diablo Mountains
16	DBHS	1992	10	TX	Sierra Diablo WMA enclosure	TX	Sierra Diablo WMA
17	DBHS	1992	1	TX	Elephant Mtn. WMA hand raised	TX	Sierra Diablo WMA enclosure
18	DBHS	1993	21	TX	Beach Mts. Holding Facility	TX	Beach Mountains
19	DBHS	1995	3	TX	Elephant Mtn. WMA	TX	Black Gap WMA
20	DBHS	1996	10	TX	Elephant Mtn. WMA	TX	Black Gap WMA
21	DBHS	1997	43	TX	Sierra Diablo WMA enclosure	TX	Sierra Diablo Mtns. Black John Canyon
22	DBHS	2000	45	TX	Elephant Mtn. WMA	TX	Black Gap WMA
23	DBHS	2010	46	TX	Elephant Mountain WMA	TX	Big Bend Ranch State Park
24	DBHS	2011	22	TX	Baylor Mountains, Culberson Co.	TX	Big Bend Ranch State Park
25	DBHS	2011	9	TX	Beach Mountains, Culberson Co.	TX	Big Bend Ranch State Park
26	DBHS	2011	64	TX	Sierra Diablo Mountains, Culberson Co.	TX	Big Bend Ranch State Park
27	DBHS	2012	44	TX	Elephant Mountain WMA	TX	9 Point Mesa, Brewster Co.
28	DBHS	2014	61	TX	Elephant Mountain WMA	TX	Capote Peak
29	DBHS	2015	15	TX	Sierra Diablo Mountains, Culberson Co.	TX	Capote Peak
30	DBHS	2015	20	TX	Beach Mountains, Culberson Co.	TX	Big Bend Ranch State Park

Texas
Wild Sheep Translocations - Within

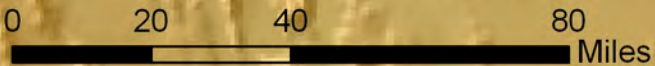
Event	Species*	Year	Total Sheep	Capture JX	Capture Site	Release JX	Release Site
31	DBHS	2015	40	TX	Sierra Diablo Mountains, Culberson Co.	TX	Big Bend Ranch State Park
	TOTAL		623				

**Desert Bighorn Sheep
within Texas
1971-2015**

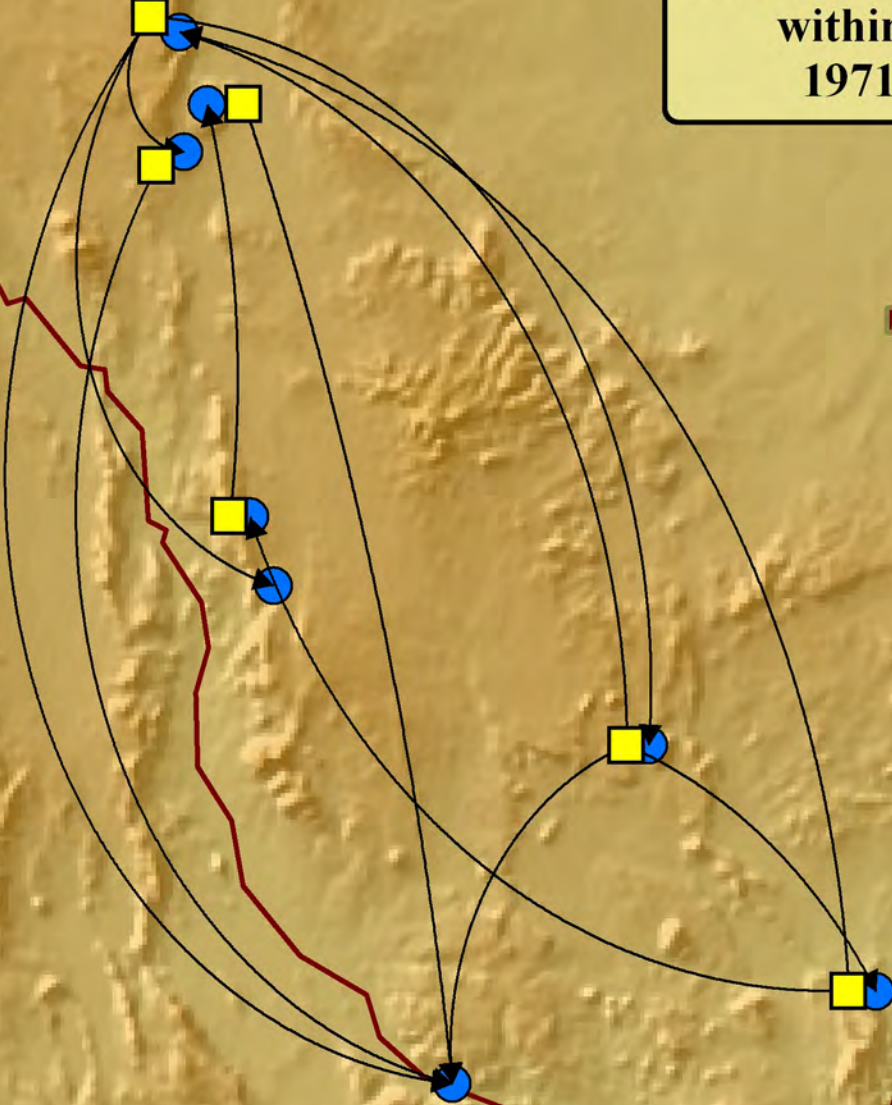
MX

TX

■ Capture Sites
● Release Sites



Created by:
WAFWA WSWG
May, 2015



UTAH

Utah
Wild Sheep Translocations - Imports

Event	Species*	Year	Total Sheep	Capture JX	Capture Site	Release JX	Release Site
1	RM-CABHS	1966	14	WY	Whiskey Basin	UT	Ogden, Box Elder Canyon
2	RM-CABHS	1966	20	AB	Waterton Lakes NP	UT	Ogden, Box Elder Canyon
3	RM-CABHS	1969	12	AB	Banff NP	UT	Ogden, Box Elder Canyon
4	RM-CABHS	1970	9	WY	Whiskey Basin	UT	Book Cliffs, Hill Creek
5	RM-CABHS	1970	14	AB	Banff NP	UT	Ogden, Box Elder Canyon
6	DBHS	1973	2	NV	Wassuk Range, Mineral Co.	UT	Yakama Nation
7	DBHS	1973	10	NV	River Mountains, Clark Co.	UT	Zion National Park
8	RM-CABHS	1973	12	AB	Waterton Lakes NP	UT	Book Cliffs, Hill Creek
9	RM-CABHS	1981	27	WY	Whiskey Basin	UT	Central Mountains, Nebo
10	RM-CABHS	1982	21	WY	Whiskey Basin	UT	Central Mountains, Nebo
11	RM-CABHS	1983	19	WY	Whiskey Basin	UT	North Slope, Bare Top Mountain
12	RM-CABHS	1984	17	WY	Whiskey Basin, WY	UT	North Slope, Bare Top Mountain
13	RM-CABHS	1984	16	WY	Whiskey Basin	UT	West Desert, Deep Creek Mountains
14	RM-CABHS	1987	24	CO	Basalt (Frying Pan, Seven Castles)	UT	Pilot Mountain, Box Elder
15	RM-CABHS	1989	14	WY	Whiskey Basin	UT	West Desert, Deep Creek Mountains
16	RM-CABHS	1989	21	WY	Whiskey Basin	UT	North Slope, Sheep Creek
17	RM-CABHS	1989	23	WY	Whiskey Basin	UT	North Slope, Hoop Lake
18	DBHS	1990	20	NV	River Mountains, Clark Co.	UT	La Sal, Dolores Triangle
19	DBHS	1993	2	NV	River Mountains, Clark Co.	UT	Hogle Zoo, Salt Lake City, UT
20	RM-CABHS	1993	26	CO	Estes Park, CO	UT	Nine Mile, Bighorn Mountain
21	DBHS	1994	25	AZ	Lake Mead NRA, Kingman Wash	UT	Pine Valley, Beaver Dam
22	DBHS	1995	21	AZ	Black Mts	UT	Kaiparowits, Coyote Canyon
23	RM-CABHS	1995	28	CO	Georgetown	UT	Nine Mile, Bighorn Mountain
24	DBHS	1996	20	NV	Muddy Mountains, Clark Co.	UT	Paunsaugunt, Paria River
25	RM-CABHS	1997	11	BC	South Thompson [Harper Ranch]	UT	Antelope Island, Box Elder
26	RM-CABHS	1997	12	BC	Kamloops Lake (Tranquille)	UT	Antelope Island, Box Elder
27	RM-CABHS	1998	44	BC	South Thompson [Harper Ranch]	UT	Book Cliffs, Hill Creek
28	RM-CABHS	1998	20	CO	Fowler, CO	UT	Book Cliffs, Hill Creek
29	RM-CABHS	1998	32	NV	Muddy Mountains, Clark Co.	UT	Pilot Mountain, Box Elder
30	DBHS	1999	21	AZ	Lake Mead, AZ	UT	Kaiparowits, Smokey Mountains
31	DBHS	1999	25	NV	Muddy Mountains, Clark Co.	UT	San Juan, North
32	RM-CABHS	2000	6	NV	Montana Mountains, HU Co.	UT	Antelope Island, Box Elder

Utah
Wild Sheep Translocations - Imports

Event	Species*	Year	Total Sheep	Capture JX	Capture Site	Release JX	Release Site
33	DBHS	2000	20	NV	Muddy Mountains, Clark Co.	UT	Kaiparowits, Smokey Mountains
34	RM-CABHS	2000	6	CO	Almont Triangle	UT	North Slope, Sheep Creek
35	RM-CABHS	2000	10	CO	Almont Triangle	UT	North Slope, Carter Creek / S Red Canyon
36	RM-CABHS	2001	16	NV	McGee Mountain, HU Co.	UT	Newfoundland Mtns, Box Elder Co.
37	RM-CABHS	2001	10	AB	Cadomin	UT	Wasatch Mountains, Timpanogos
38	RM-CABHS	2001	22	AB	Cadomin	UT	Wasatch Mountains, Provo Peak
39	RM-CABHS	2001	18	CO	Basalt (Toner Creek)	UT	North Slope, Carter Creek / S Red Canyon
40	RM-CABHS	2001	15	MT	Sula, Ravalli Co.	UT	Nine Mile, Jack Creek
41	RM-CABHS	2002	9	MT	Sula, Ravalli Co.	UT	Wasatch Mountains, Timpanogos
42	RM-CABHS	2004	18	MT	Thompson Falls, Sanders Co.	UT	Central Mountains, Nebo
43	RM-CABHS	2005	34	MT	Thompson Falls, MT	UT	North Slope, Goslin Mountain
44	DBHS	2006	20	NV	Sand Springs Range, Fairview Pk, Slate Mtn	UT	Kaiparowits, Smokey Mountains
45	RM-CABHS	2007	18	CO	Forbes Trinchera	UT	Wasatch Mountains, Timpanogos
46	RM-CABHS	2007	10	MT	Rock Creek, Granite Co.	UT	Wasatch Mountains, Provo Peak
47	RM-CABHS	2007	25	MT	E. Fk. Bitterrot River, Ravalli Co.	UT	Central Mountains, Nebo
48	RM-CABHS	2007	42	MT	Bonner, Missoula Co.	UT	North Slope, Goslin Mountain
49	RM-CABHS	2007	20	MT	Sun River, Lewis & Clark Co.	UT	Wasatch Mountains, Timpanogos
50	DBHS	2009	20	NV	Muddy Mountains, Clark Co.	UT	Grand Staircase, Escalante N.M.
51	RM-CABHS	2009	30	MT	Sun Canyon/Gibson Res., Teton Co.	UT	Wasatch Mountains, Lake Canyon
52	RM-CABHS	2009	30	MT	Willow Cr./Ford.Cr., Lewis & Clark Co.	UT	Wasatch Mountains, R. Fk. of Indian Canyon
53	DBHS	2012	25	NV	River Mountains	UT	Cave Point, Kaiparowits East
54	DBHS	2012	25	NV	Muddy Mountains	UT	Last Chance Creek, Kaiparowits East
55	DBHS	2013	49	NV	Muddy Mountains	UT	Long Canyon, Annies Canyon, Kaiparowits, Escalante
56	DBHS	2014	37	NV	Muddy Mountains	UT	Silver Falls, Kaiparowits Escalante
57	DBHS	2014	34	NV	Muddy Mountains	UT	25 Mile Wash, Kaiparowits Escalante
	TOTAL		1,151				

California Bighorn Sheep Imported into Utah 1997-2001

BC



Capture Sites



Release Sites



NV

UT

0 50 100 200 Miles



Created by:
WAFWA WSWG
June, 2012

**Desert Bighorn Sheep
Imported into Utah
1973-2014**

NV

UT

AZ

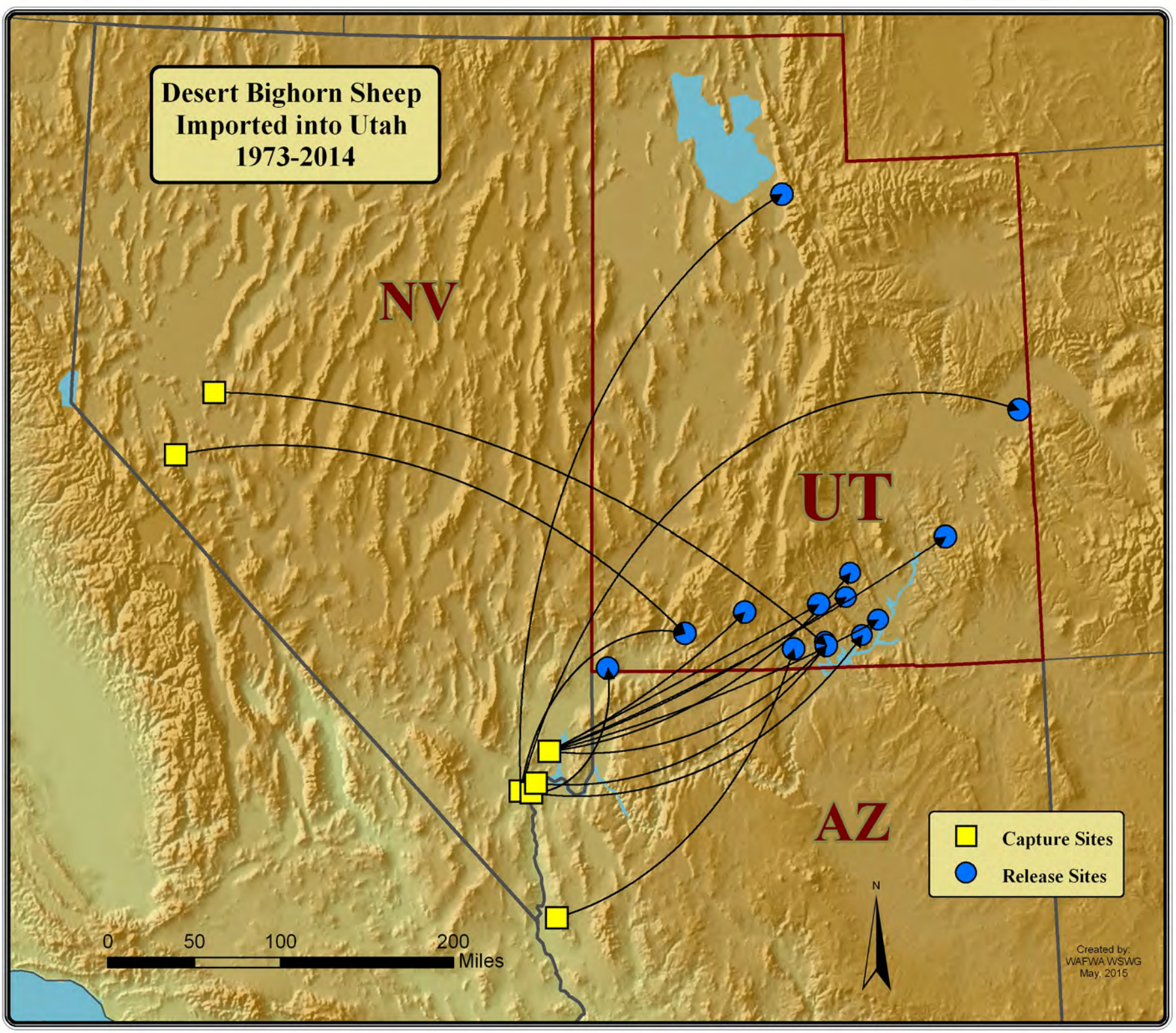
■ Capture Sites

● Release Sites

0 50 100 200 Miles

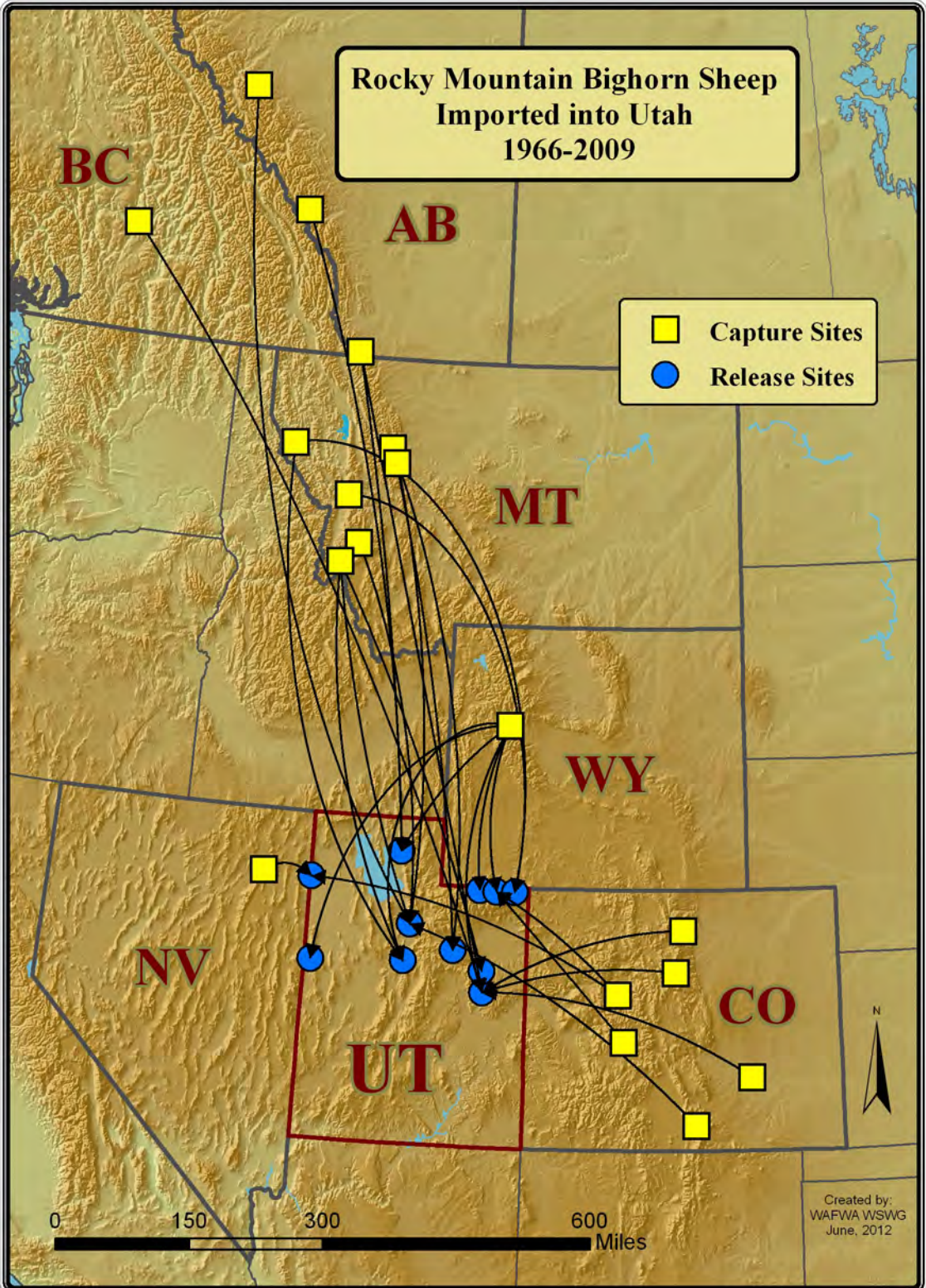


Created by:
WAFWA WSWG
May, 2015



Rocky Mountain Bighorn Sheep Imported into Utah 1966-2009

■ Capture Sites
● Release Sites



Utah
Wild Sheep Translocations - Exports



Event	Species*	Year	Total Sheep	Capture JX	Capture Site	Release JX	Release Site
1	DBHS	1984	2	UT	Canyonlands National Park, UT	TX	Sierra Diablo WMA
2	DBHS	1985	3	UT	Canyonlands National Park, UT	TX	Kerrville, Texas
3	DBHS	2001	25	UT	San Rafeal Reef- Utah	CO	Bull Canyon
	TOTAL		30				

**Desert Bighorn Sheep
Exported from Utah
1984-2001**

UT

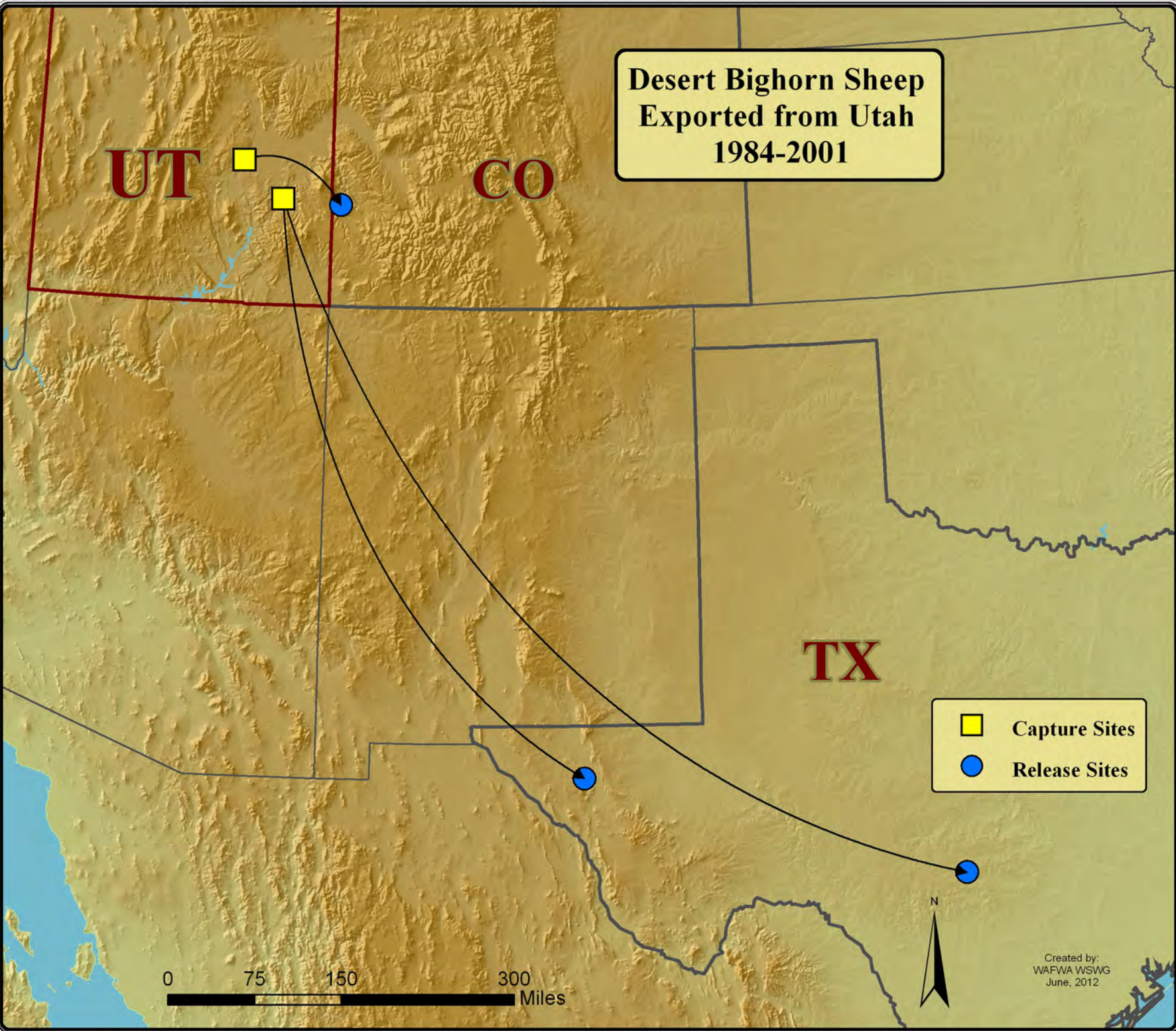
CO

TX

 **Capture Sites**
 **Release Sites**



Created by:
WAFWA WSWG
June, 2012



Utah
Wild Sheep Translocations - Within

Event	Species*	Year	Total Sheep	Capture JX	Capture Site	Release JX	Release Site
1	DBHS	1975	4	UT	Gypsum Canyon, UT	UT	Kaiparowits, Escalante
2	DBHS	1976	12	UT	Gypsum Canyon, UT	UT	Kaiparowits, Escalante
3	DBHS	1978	7	UT	Cataract Canyon, UT	UT	Kaiparowits, Escalante
4	DBHS	1979	7	UT	San Juan Unit, UT	UT	La Sal, Dolores Triangle
5	DBHS	1979	12	UT	San Juan Unit, UT	UT	San Rafael, North
6	DBHS	1980	20	UT	Cataract/White Canyons, UT	UT	Kaiparowits, Rock Creek
7	DBHS	1982	12	UT	Canyonlands NP, UT	UT	Kaiparowits, Rock Creek
8	DBHS	1982	11	UT	Island in the Sky, CNP, UT	UT	San Rafael, North
9	DBHS	1983	23	UT	Island in the Sky, CNP, UT	UT	San Rafael, Maze (CNP)
10	DBHS	1983	12	UT	Island in the Sky, CNP, UT	UT	San Rafael, South
11	DBHS	1984	21	UT	Island in the Sky, CNP, UT	UT	Capitol Reef National Park
12	DBHS	1984	16	UT	Potash, UT	UT	San Rafael, South
13	DBHS	1985	10	UT	Canyonlands NP, UT	UT	Capitol Reef National Park
14	DBHS	1985	18	UT	Canyonlands NP, UT	UT	Henry Mountains, Little Rockies
15	DBHS	1985	12	UT	Red Canyon / White Canyon	UT	Henry Mountains, Little Rockies
16	DBHS	1985	4	UT	Canyonlands National Park, UT	UT	Hogle Zoo, Salt Lake City, UT
17	DBHS	1985	6	UT	Canyonlands NP, UT	UT	La Sal, Arches National Park
18	DBHS	1985	2	UT	Canyonlands NP, UT	UT	San Rafael, Maze (CNP)
19	DBHS	1985	12	UT	Island in the Sky, CNP, UT	UT	San Rafael, South
20	DBHS	1986	0	UT	Canyonlands National Park, UT	UT	Hogle Zoo, Salt Lake City, UT
21	DBHS	1986	4	UT	Canyonlands NP, UT	UT	Kaiparowits, Escalante
22	DBHS	1986	19	UT	Canyonlands NP, UT	UT	La Sal, Arches National Park
23	DBHS	1986	6	UT	Canyonlands NP, UT	UT	San Rafael, North
24	DBHS	1986	18	UT	Canyonlands NP, UT	UT	San Rafael, North
25	DBHS	1988	10	UT	Coal Wash, UT (San Rafael, North GMU)	UT	San Rafael, North
26	DBHS	1991	10	UT	Potash, UT	UT	La Sal, Professor Valley
27	DBHS	1991	22	UT	San Rafael, North, UT	UT	San Rafael, Dirty Devil
28	DBHS	1993	13	UT	Escalante, UT	UT	Kaiparowits, Rogers Canyon
29	RM-CABHS	1993	2	UT	Bare Top Mountain., UT	UT	Pilot Mountain, Box Elder
30	DBHS	1994	15	UT	Potash, UT	UT	San Rafael, Dirty Devil
31	DBHS	1995	18	UT	Escalante, UT	UT	Kaiparowits, Bowns Canyon
32	DBHS	1995	2	UT	Escalante, UT	UT	Kaiparowits, Coyote Canyon

Utah
Wild Sheep Translocations - Within

Event	Species*	Year	Total Sheep	Capture JX	Capture Site	Release JX	Release Site
33	DBHS	1995	6	UT	Escalante, UT	UT	Kaiparowits, Escalante
34	DBHS	1995	17	UT	Escalante, UT	UT	Kaiparowits, Rogers Canyon
35	DBHS	1995	2	UT	Escalante, UT	UT	Paunsaugunt, Paria River
36	DBHS	1996	20	UT	Island in the Sky, CNP, UT	UT	Capitol Reef National Park
37	DBHS	1996	17	UT	Potash, UT	UT	San Rafael, Dirty Devil
38	DBHS	1996	21	UT	San Rafael, South, UT	UT	San Rafael, North Wash
39	DBHS	1997	20	UT	Island in the Sky, CNP, UT	UT	Capitol Reef National Park
40	DBHS	1997	13	UT	Escalante, UT	UT	San Rafael, North Wash
41	DBHS	1997	4	UT	Escalante, UT	UT	San Rafael, South
42	DBHS	1998	7	UT	Escalante, UT	UT	Kaiparowits, Escalante
43	DBHS	1998	6	UT	Escalante, UT	UT	San Juan, North
44	DBHS	1998	6	UT	Escalante, UT	UT	San Rafael, South
45	RM-CABHS	2000	15	UT	Bare Top Mountain., UT	UT	Nine Mile, Jack Creek
46	RM-CABHS	2000	25	UT	Rattlesnake, UT	UT	Wasatch Mountains, Timpanogos
47	RM-CABHS	2001	15	UT	Antelope Island, UT	UT	Newfoundland Mountains, Box Elder
48	RM-CABHS	2001	20	UT	Antelope Island, UT	UT	Newfoundland Mountains, Box Elder
49	RM-CABHS	2003	16	UT	Antelope Island, UT	UT	Newfoundland Mountains, Box Elder
50	DBHS	2003	25	UT	San Rafael, South, Chimney Canyon, UT	UT	San Rafael, Dirty Devil
51	RM-CABHS	2003	6	UT	Desolation Canyon, UT	UT	North Slope, Carter Creek / S Red Canyon
52	RM-CABHS	2005	12	UT	Antelope Island, UT	UT	Oquirrh-Stansbury, Stansbury Mountains
53	RM-CABHS	2006	44	UT	Antelope Island, UT	UT	Oquirrh-Stansbury, Stansbury Mountains
54	DBHS	2007	15	UT	Escalante, Steven's Canyon, UT	UT	San Rafael, Dirty Devil
55	DBHS	2007	15	UT	San Rafael, South, UT	UT	San Rafael, Dirty Devil
56	RM-CABHS	2008	18	UT	Antelope Island, UT	UT	Newfoundland Mountains, Box Elder
57	RM-CABHS	2008	36	UT	Antelope Island, UT	UT	Oquirrh-Stansbury, Stansbury Mountains
58	DBHS	2008	11	UT	La Sal, Potash, Crystal Geysers, UT	UT	San Juan, Johns Canyon
59	DBHS	2008	19	UT	San Juan, South, Hite, UT	UT	San Juan, Johns Canyon
60	RM-CABHS	2009	40	UT	Green River, UT	UT	Nine Mile, Trail Canyon
61	DBHS	2013	19	UT	Zion, Canaan Mnt and Barracks	UT	Cottonwood Canyon, Zion

Utah
Wild Sheep Translocations - Within

Event	Species*	Year	Total Sheep	Capture JX	Capture Site	Release JX	Release Site
62	DBHS	2013	16	UT	Big Bend	UT	Johns Canyon, San Juan River
63	DBHS	2014	26	UT	Zion, Canaan Mnt and Barracks	UT	Nokai Dome, San Juan River
64	DBHS	2014	6	UT	Big Bend	UT	Johns Canyon, San Juan River
65	DBHS	2014	23	UT	Zion, Canaan Mnt	UT	Nokai Dome, San Juan River
66	DBHS	2014	26	UT	Zion, Canaan Mnt and Barracks	UT	Beaver Dam Mountain, Pine Valley
67	RM-CABHS	2014	25	UT	Green River	UT	Goslin Mountain, Dripping Springs
68	RM-CABHS	2014	24	UT	Antelope Island	UT	Oak Creek
69	RM-CABHS	2014	9	UT	Newfoundland Mountains	UT	Oak Creek
70	RM-CABHS	2015	16	UT	Newfoundland Mountains	UT	Oak Creek Canyon
	TOTAL		1,021				

**California Bighorn Sheep
within Utah
2001-2015**

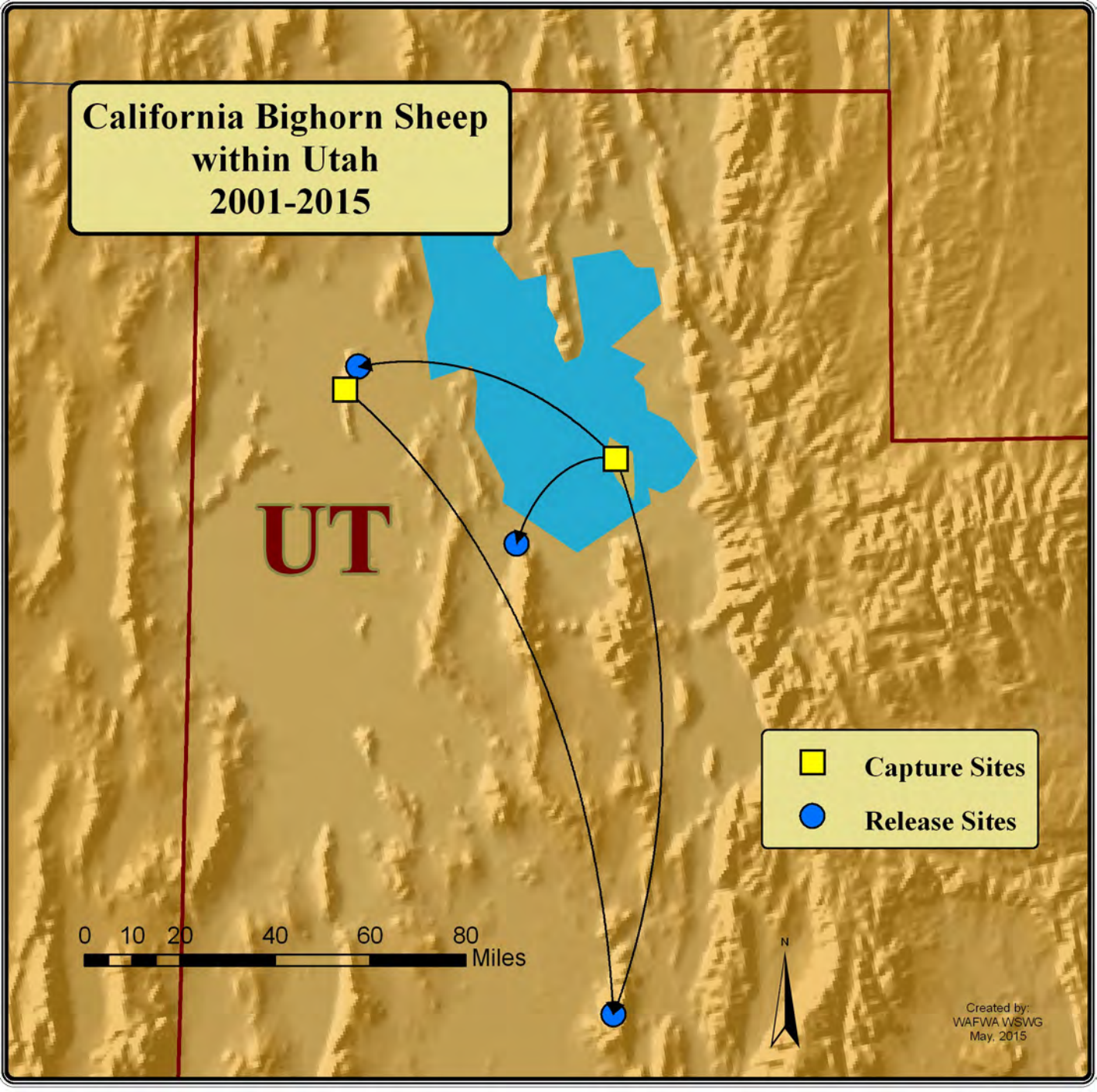
UT

-  **Capture Sites**
-  **Release Sites**

0 10 20 40 60 80 Miles




Created by:
WAFWA WSWG
May, 2015



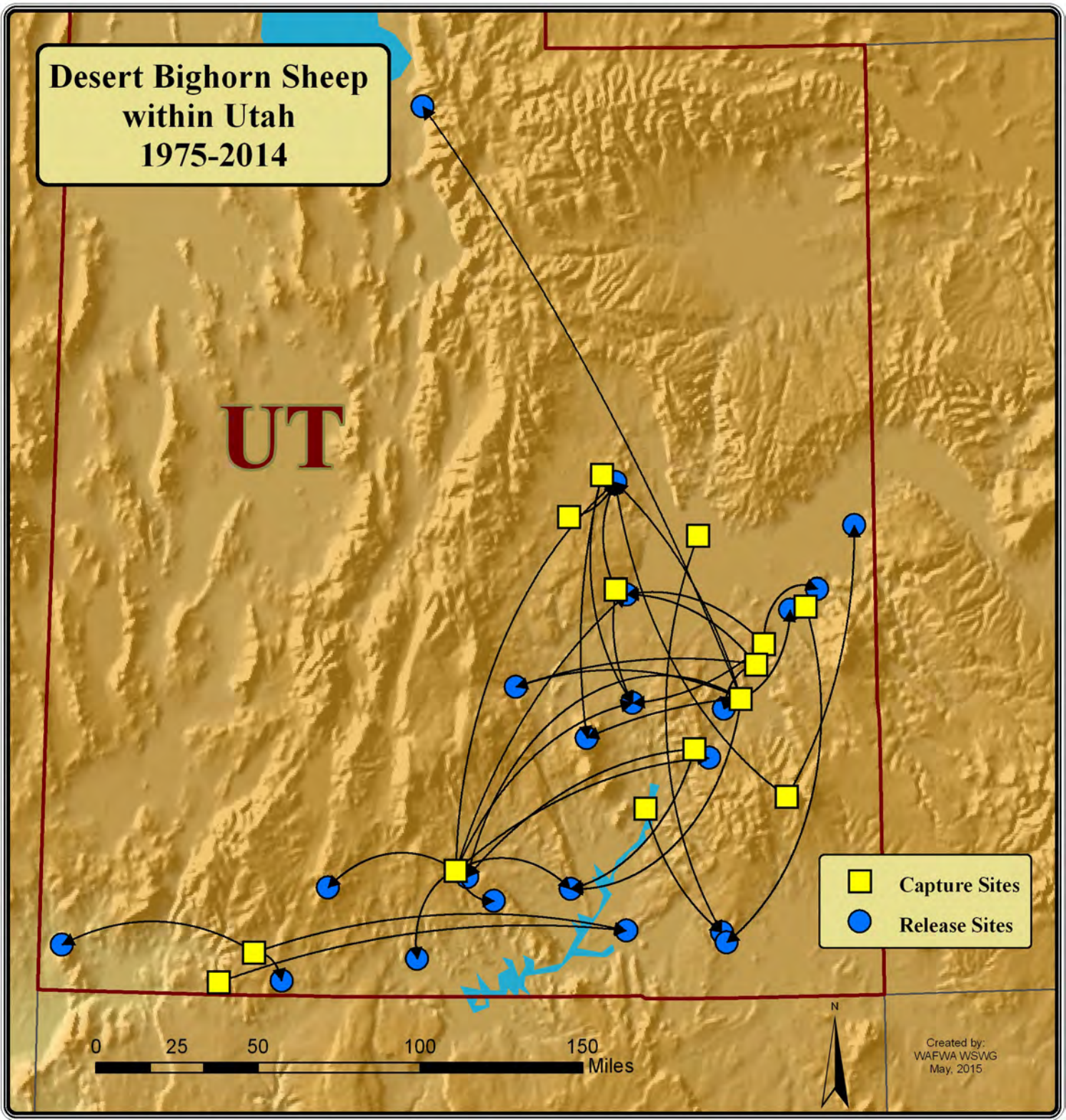
**Desert Bighorn Sheep
within Utah
1975-2014**

UT

■ Capture Sites
● Release Sites



Created by:
WAFWA WSWG
May, 2015




**Rocky Mountain Bighorn Sheep
within Utah
1993-2015**

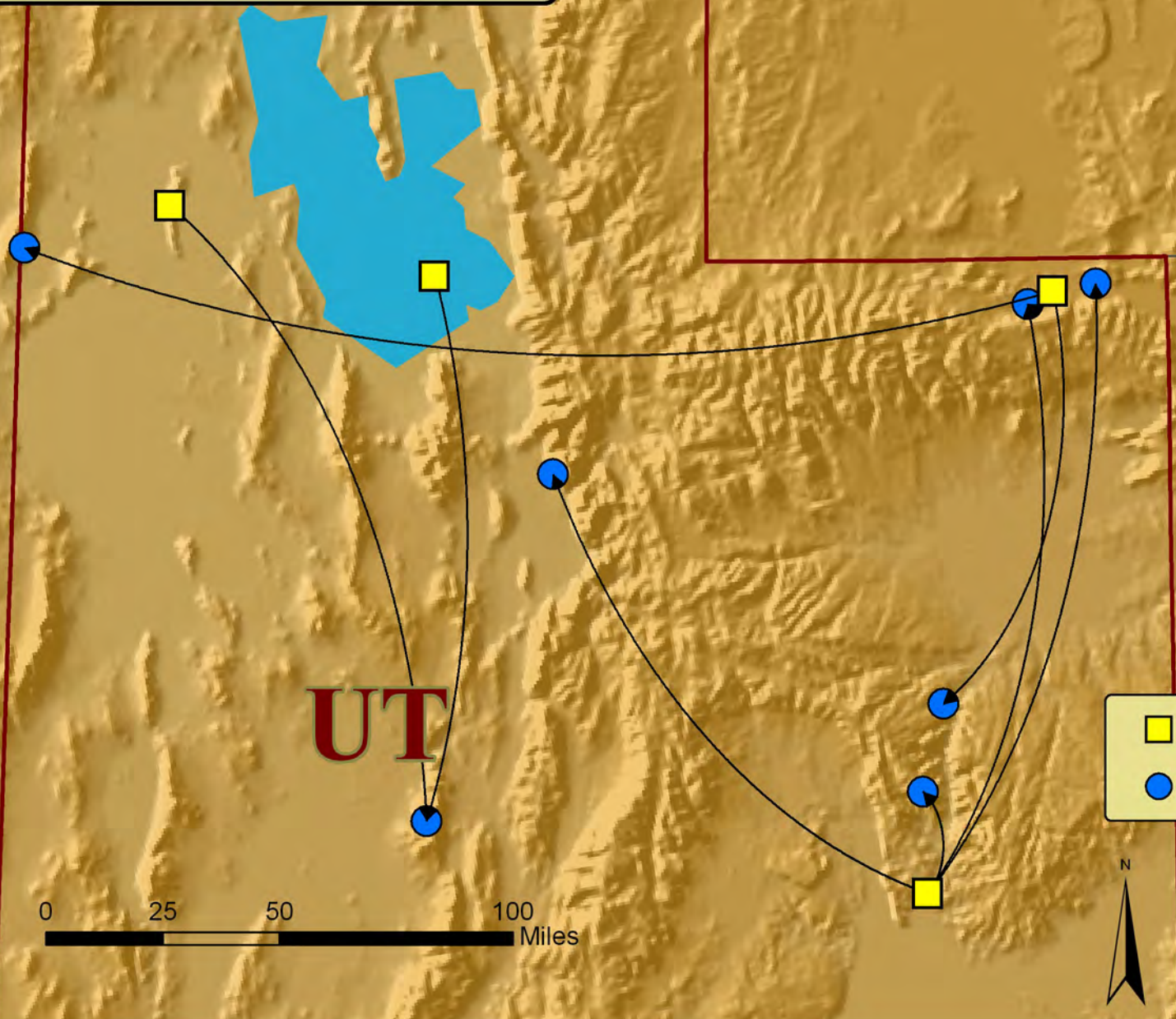


UT

■ Capture Sites
● Release Sites



Created by:
WAFWA WSWG
May, 2015



WASHINGTON

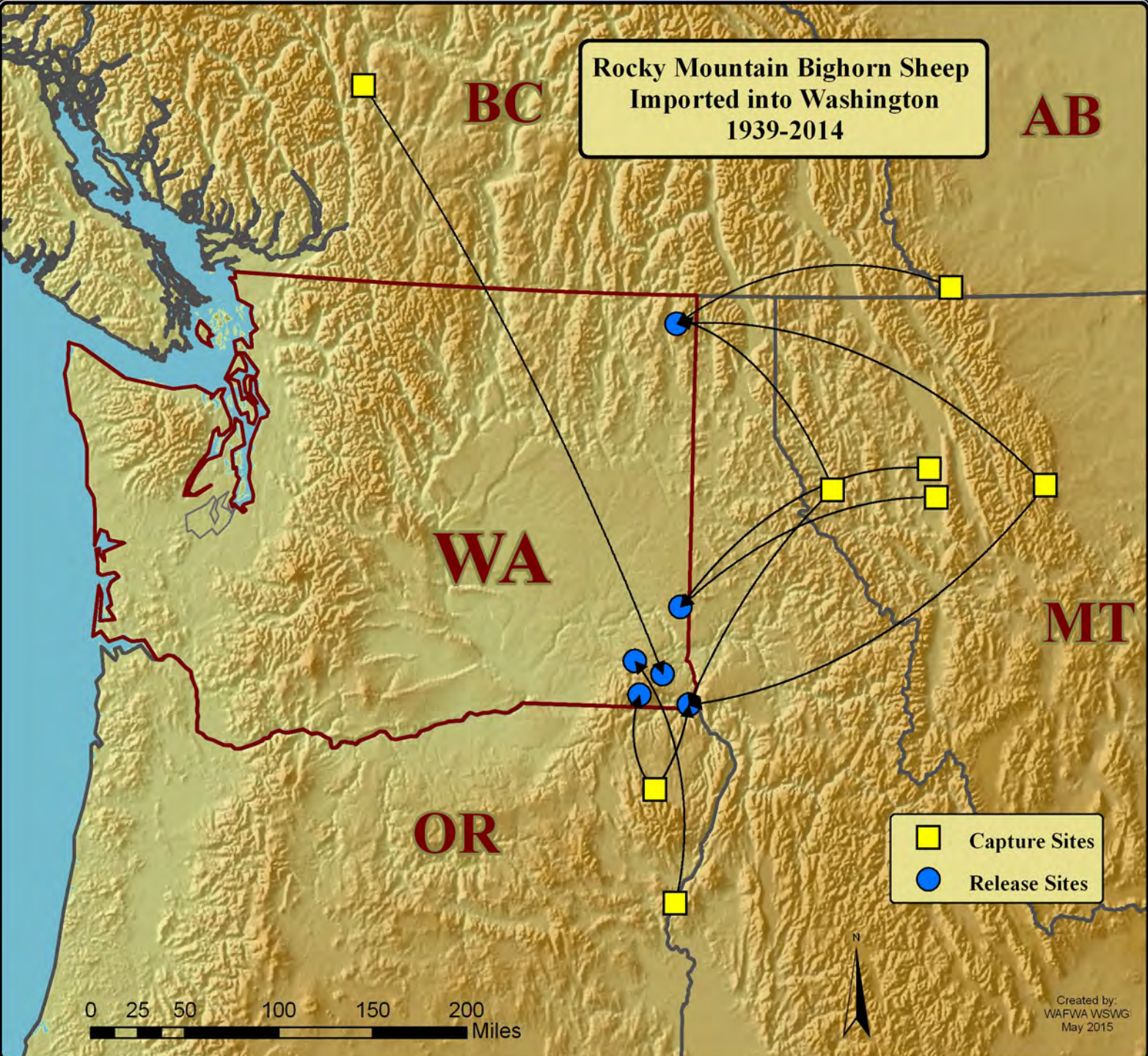
**Washington
Wild Sheep Translocations - Imports**

Event	Species*	Year	Total Sheep	Capture JX	Capture Site	Release JX	Release Site
1	RM-CABHS	1939	2	MT	National Bison Range, Lake Co.	WA	WSU, Pullman (for research)
2	RM-CABHS	1957	18	BC	Junction	WA	Tucannon - Cummings Creek
3	RM-CABHS	1957	18	BC	Junction	WA	Sinlahekin
4	RM-CABHS	1972	18	AB	Waterton Lakes NP	WA	Hall Mountain
5	RM-CABHS	1979	18	MT	Wildhorse Island, Lake Co.	WA	Washington State University, Pullman, WA
6	RM-CABHS	1981	10	OR	Lostine River	WA	Joseph Creek
7	RM-CABHS	1982	2	MT	Thompson Fall, MT Sanders CO	WA	Hall Mountain
8	RM-CABHS	1982	2	MT	Thompson Fall, MT Sanders CO	WA	Hall Mountain
9	RM-CABHS	1982	10	MT	Thompson Fall, MT Sanders CO	WA	Joseph Creek
10	RM-CABHS	1986	14	OR	Lostine	WA	Wenaha-Tucannon Wilderness
11	RM-CABHS	1989	9	MT	Sun River, Teton Co.	WA	Joseph Creek
12	RM-CABHS	1990	4	OR	Aldrich Mtns.	WA	Vulcan
13	RM-CABHS	1990	4	OR	Aldrich Mtns.	WA	Sinlahekin
14	RM-CABHS	1990	4	OR	Aldrich Mtns.	WA	Cleman
15	RM-CABHS	1993	8	MT	Wildhorse Island, Lake Co.	WA	Washington State University, Pullman (for research)
16	RM-CABHS	1996	3	BC	South Thompson [Harper Ranch]	WA	Mount Hull
17	RM-CABHS	1996	4	BC	South Thompson [Harper Ranch]	WA	Sinlahekin
18	RM-CABHS	1996	5	BC	Kamloops Lake [Tranquille]	WA	Lincoln Cliffs
19	RM-CABHS	1996	9	BC	Kamloops Lake [Tranquille]	WA	Quilomene
20	RM-CABHS	1996	9	BC	Kamloops Lake [Tranquille]	WA	Cleman
21	RM-CABHS	1998	10	BC	Spences Bridge	WA	Asotin Creek
22	RM-CABHS	2000	11	BC	South Thompson [Harper] (11)	WA	Manson
23	RM-CABHS	2000	10	BC	South Thompson [Mt. Paul] (10)	WA	Manson
24	RM-CABHS	2001	14	OR	Lower John Day River	WA	Tieton
25	RM-CABHS	2003	5	NV	Santa Rosa Range, HU Co.	WA	Vulcan
26	RM-CABHS	2003	7	NV	McGee Mountain, HU Co.	WA	Lincoln
27	RM-CABHS	2003	8	NV	McGee Mountain, HU Co.	WA	Whitestone
28	RM-CABHS	2003	5	OR	Lower John Day River	WA	Mount Hull
29	RM-CABHS	2003	5	OR	Lower John Day River	WA	Tieton
30	RM-CABHS	2003	8	OR	Lower John Day River	WA	Sinlahekin

Washington
Wild Sheep Translocations - Imports

Event	Species*	Year	Total Sheep	Capture JX	Capture Site	Release JX	Release Site
31	RM-CABHS	2012	4	NV	East Humboldt Range, Elko Co.	WA	Pullman, WA, Washington State University
32	RM-CABHS	2014	2	OR	Lookout Mountain (Conner Ck)	WA	Tucannon - Hatchery Ridge
	TOTAL		260				

**Rocky Mountain Bighorn Sheep
Imported into Washington
1939-2014**



- Capture Sites
- Release Sites

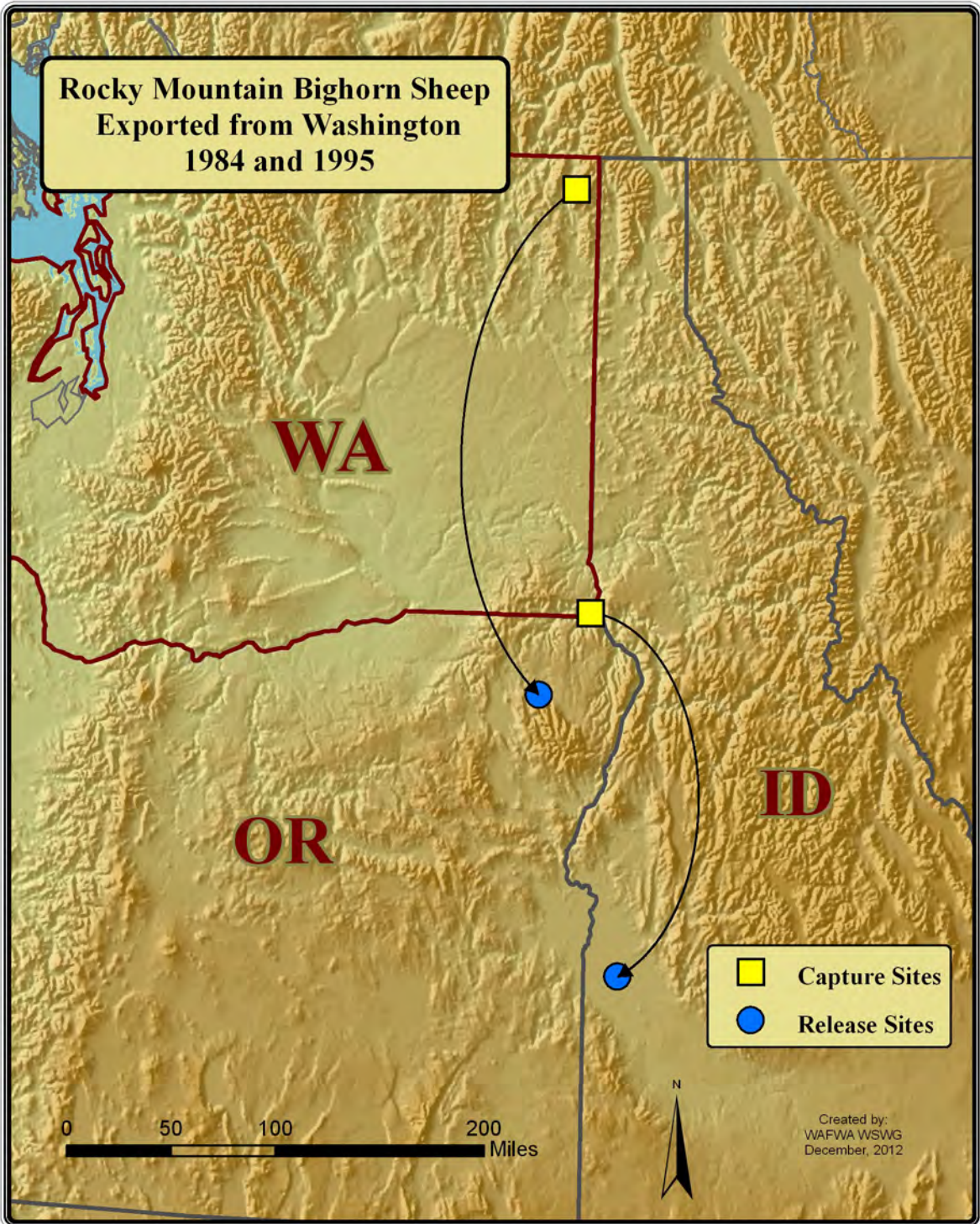
0 25 50 100 150 200 Miles



Created by:
WAFWA WSWG
May 2015

Washington
Wild Sheep Translocations - Exports

Event	Species*	Year	Total Sheep	Capture JX	Capture Site	Release JX	Release Site
1	RM-CABHS	1984	11	WA	Hall Mountain	OR	Bear Creek (Lostine)
2	RM-CABHS	1995	72	WA	Joseph Creek	ID	Caldwell, ID ...U of Idaho Research facility
	TOTAL		83				

**Rocky Mountain Bighorn Sheep
Exported from Washington
1984 and 1995**



-  Capture Sites
-  Release Sites

0 50 100 200 Miles



Created by:
WAFWA WSWG
December, 2012

**Washington
Wild Sheep Translocations - Within**

Event	Species*	Year	Total Sheep	Capture JX	Capture Site	Release JX	Release Site
1	RM-CABHS	1960	6	WA	Sinlahekin	WA	Tucannin Enclosure
2	RM-CABHS	1962	8	WA	Sinlahekin Enclosure	WA	Colockum Enclosure
3	RM-CABHS	1962	12	WA	Sinlahekin Enclosure	WA	Sinlahekin
4	RM-CABHS	1963	15	WA	Sinlahekin Enclosure	WA	Sinlahekin
5	RM-CABHS	1964	23	WA	Colockum Enclosure	WA	Colockum
6	RM-CABHS	1964	9	WA	Sinlahekin Enclosure	WA	Sinlahekin
7	RM-CABHS	1967	8	WA	Sinlahekin	WA	Cleman
8	RM-CABHS	1969	9	WA	Sinlahekin Enclosure	WA	Swakane
9	RM-CABHS	1970	8	WA	Quilomene	WA	Klickitat W.A.
10	RM-CABHS	1970	8	WA	Quilomene	WA	Mount Hull
11	RM-CABHS	1970	8	WA	Quilomene	WA	Umtanum
12	RM-CABHS	1971	8	WA	Quilomene	WA	Vulcan
13	RM-CABHS	1973	4	WA	Tucannon	WA	Asotin Creek
14	RM-CABHS	1977	10	WA	Hall Mountain	WA	Joseph Creek
15	RM-CABHS	1980	6	WA	Sinlahekin	WA	Colockum (Quilomene)
16	RM-CABHS	1982	2	WA	Hall Mountain	WA	Washington State University
17	RM-CABHS	1983	15	WA	Hall Mountain	WA	Cherry Creek (Wenaha)
18	RM-CABHS	1984	4	WA	Northwest Trek	WA	Cleman
19	RM-CABHS	1985	12	WA	Hall Mountain	WA	Washington State University
20	RM-CABHS	1986	14	WA	Hall Mountain	WA	Bald Butte (Wenaha)
21	RM-CABHS	1986	1	WA	Hall Mountain	WA	Washington State University
22	RM-CABHS	1987	2	WA	Northwest Trek	WA	Colockum (Quilomene)
23	RM-CABHS	1987	1	WA	Northwest Trek	WA	Swakane
24	RM-CABHS	1987	1	WA	Hall Mountain	WA	Washington State University
25	RM-CABHS	1987	2	WA	Hall Mountain	WA	Washington State University
26	RM-CABHS	1990	11	WA	Northwest Trek	WA	Lincoln Cliffs
27	RM-CABHS	1990	3	WA	Hall Mountain	WA	Washington State University
28	RM-CABHS	1991	3	WA	Vulcan	WA	Lincoln Cliffs
29	RM-CABHS	1991	6	WA	Hall Mountain	WA	Asotin Creek
30	RM-CABHS	1991	1	WA	Hall Mountain	WA	Washington State University
31	RM-CABHS	1992	11	WA	Vulcan	WA	Quilomene, Tarpiscan Creek
32	RM-CABHS	1992	2	WA	Hall Mountain	WA	Washington State University

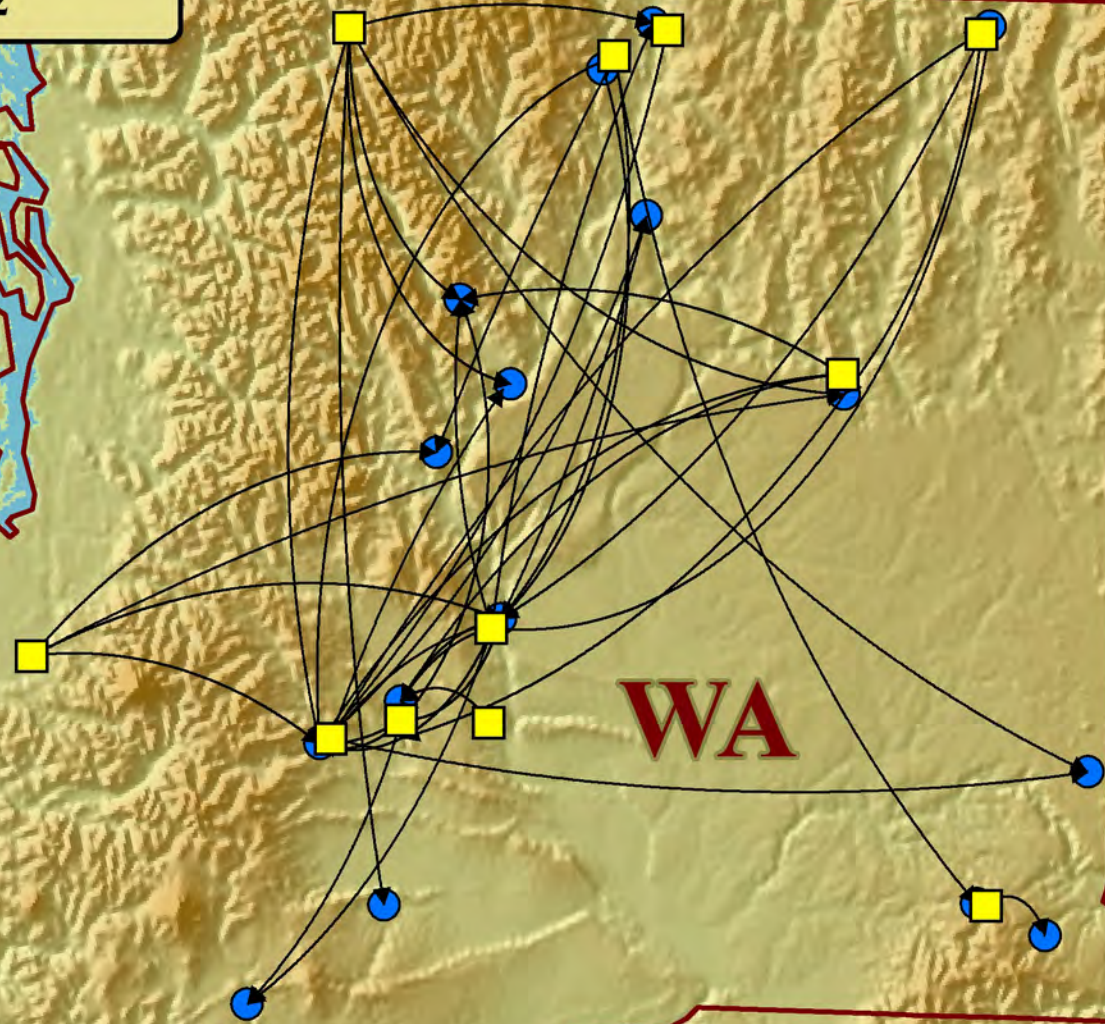
**Washington
Wild Sheep Translocations - Within**


Event	Species*	Year	Total Sheep	Capture JX	Capture Site	Release JX	Release Site
33	RM-CABHS	1993	11	WA	Vulcan	WA	Quilomene
34	RM-CABHS	1994	20	WA	Umtanum	WA	Quilomene
35	RM-CABHS	1994	9	WA	Hall Mountain	WA	Asotin Creek
36	RM-CABHS	1996	10	WA	Selah Butte	WA	Cleman
37	RM-CABHS	1996	5	WA	Vulcan	WA	Lincoln Cliffs
38	RM-CABHS	1996	14	WA	Selah Butte	WA	Umtanum
39	RM-CABHS	1998	6	WA	Umtanum/Selah Butte	WA	Klickitat W.A.
40	RM-CABHS	1998	2	WA	Quilomene	WA	Klickitat WA
41	RM-CABHS	1998	2	WA	Quilomene	WA	Tieton
42	RM-CABHS	1998	6	WA	Quilomene	WA	Tieton
43	RM-CABHS	1998	7	WA	Umtanum/Selah Butte	WA	Tieton
44	RM-CABHS	1998	2	WA	Tieton	WA	Washington State University research
45	RM-CABHS	1999	11	WA	Lincoln Cliffs	WA	Manson (Lake Chelan)
46	RM-CABHS	1999	2	WA	Quilomene	WA	Lake Chelan
47	RM-CABHS	1999	2	WA	Quilomene	WA	Lake Chelan
48	RM-CABHS	1999	12	WA	Quilomene	WA	Tieton
49	RM-CABHS	2000	6	WA	Lincoln Cliffs	WA	Manson (Lake Chelan)
50	RM-CABHS	2000	2	WA	Cleman	WA	Lake Chelan
51	RM-CABHS	2000	6	WA	Quilomene	WA	Lake Chelan
52	RM-CABHS	2000	6	WA	Umtanum	WA	Lake Chelan
53	RM-CABHS	2000	6	WA	Umtanum/Selah Butte	WA	Lake Chelan
54	RM-CABHS	2000	4	WA	Umtanum/Selah Butte	WA	N.W. Trek
55	RM-CABHS	2000	2	WA	Cleman	WA	Northwest Trek
56	RM-CABHS	2000	4	WA	Quilomene	WA	Tieton
57	RM-CABHS	2000	6	WA	Lincoln Cliffs	WA	Tieton
58	RM-CABHS	2001	6	WA	Cleman	WA	Lake Chelan
59	RM-CABHS	2001	11	WA	Cleman	WA	Mount Hull
60	RM-CABHS	2001	11	WA	Lincoln Cliffs	WA	Roza Dam (Umtanum)
61	RM-CABHS	2001	2	WA	Rattlesnake	WA	Roza Dam (Umtanum)
62	RM-CABHS	2003	2	WA	Clemans	WA	Washington State University
63	RM-CABHS	2004	35	WA	Cleman	WA	Chelan Butte
64	RM-CABHS	2005	15	WA	Cleman	WA	Yakama Nation

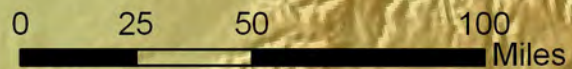
**Washington
Wild Sheep Translocations - Within**

Event	Species*	Year	Total Sheep	Capture JX	Capture Site	Release JX	Release Site
65	RM-CABHS	2006	19	WA	Cleman	WA	Washington State University
66	RM-CABHS	2007	10	WA	Cleman	WA	Yakama Nation
67	RM-CABHS	2008	24	WA	Cleman	WA	Yakama Nation
68	RM-CABHS	2009	6	WA	Mount Hull	WA	Colville Nation
69	RM-CABHS	2009	30	WA	Tieton	WA	Colville Nation
70	RM-CABHS	2009	12	WA	Asotin	WA	Washington State University
71	RM-CABHS	2010	20	WA	Cleman	WA	Colville Nation
72	RM-CABHS	2010	32	WA	Tieton	WA	Colville Nation
73	RM-CABHS	2011	5	WA	Asotin	WA	Tucannon - Hatchery Ridge
74	RM-CABHS	2012	8	WA	Cleman	WA	Colville Nation (Omak Lake)
75	RM-CABHS	2012	8	WA	Tieton	WA	Colville Nation (Omak Lake)
76	RM-CABHS	2012	4	WA	Cleman	WA	Vulcan Mountain
77	RM-CABHS	2012	8	WA	Cleman	WA	Quilomene
	TOTAL		664				

**California Bighorn Sheep
within Washington
1960-2012**





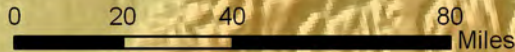
 Capture Sites
 Release Sites



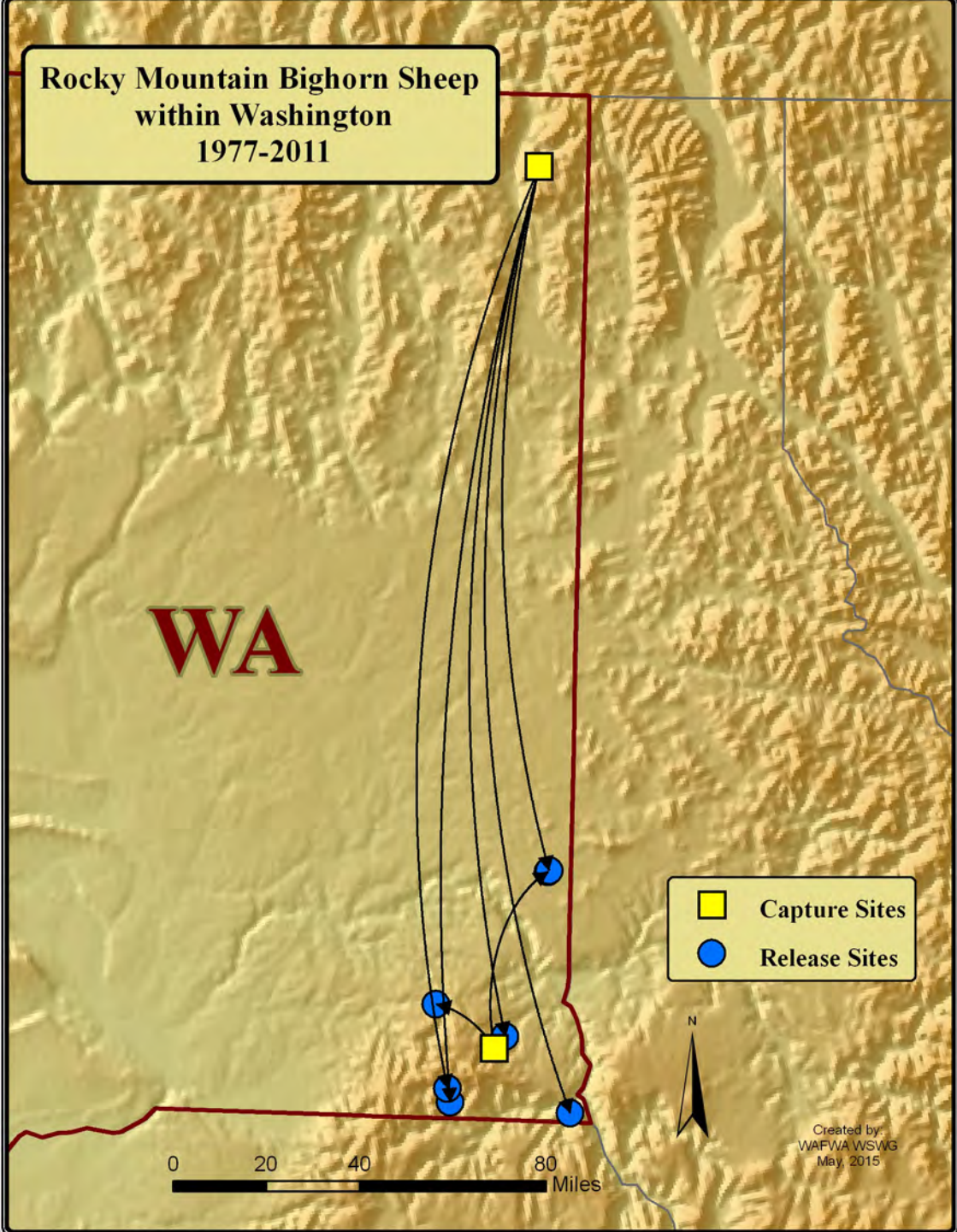
**Rocky Mountain Bighorn Sheep
within Washington
1977-2011**

WA

-  Capture Sites
-  Release Sites



Created by:
WAFWA WSWG
May, 2015

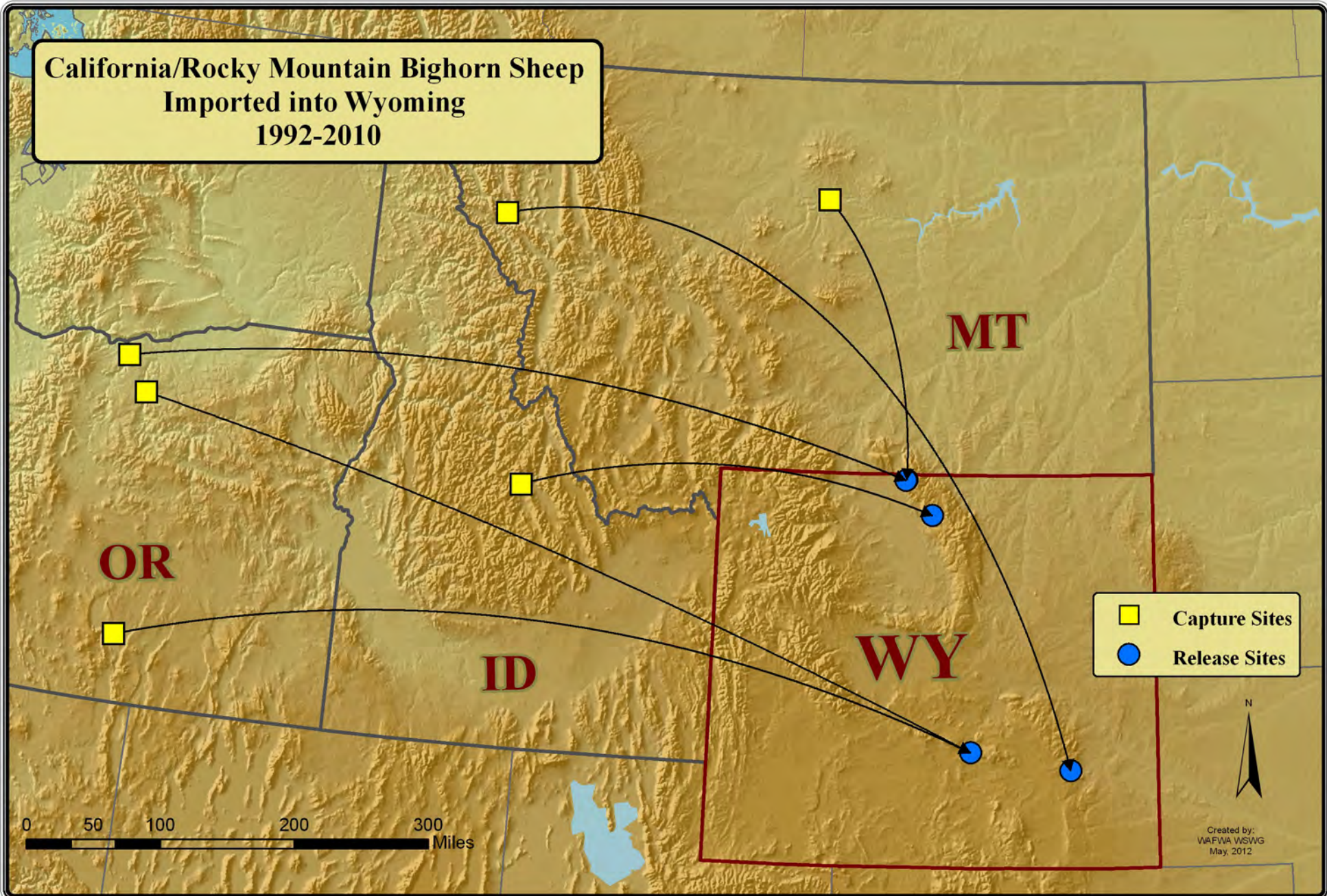


WYOMING

Wyoming
Wild Sheep Translocations - Imports

Event	Species*	Year	Total Sheep	Capture JX	Capture Site	Release JX	Release Site
1	RM-CABHS	1992	22	ID	Morgan Creek	WY	Shell Canyon
2	RM-CABHS	2004	20	OR	Lower Deschutes River	WY	Dugan Bench, Devil's Canyon, E of Lovell
3	RM-CABHS	2006	20	MT	Missouri River Breaks, Blaine Co.	WY	Dugan Bench, Devil's Canyon, E of Lovell
4	RM-CABHS	2007	42	MT	Plains, Sanders Co.	WY	Laramie Peak WHMA, W of Wheatland
5	RM-CABHS	2009	20	OR	Diablo Range/Coglan Buttes, OR	WY	Morgan Creek WHMA, Seminoes
6	RM-CABHS	2010	20	OR	Lower John Day River Canyon	WY	Seminole Mountains
	TOTAL		144				

**California/Rocky Mountain Bighorn Sheep
Imported into Wyoming
1992-2010**



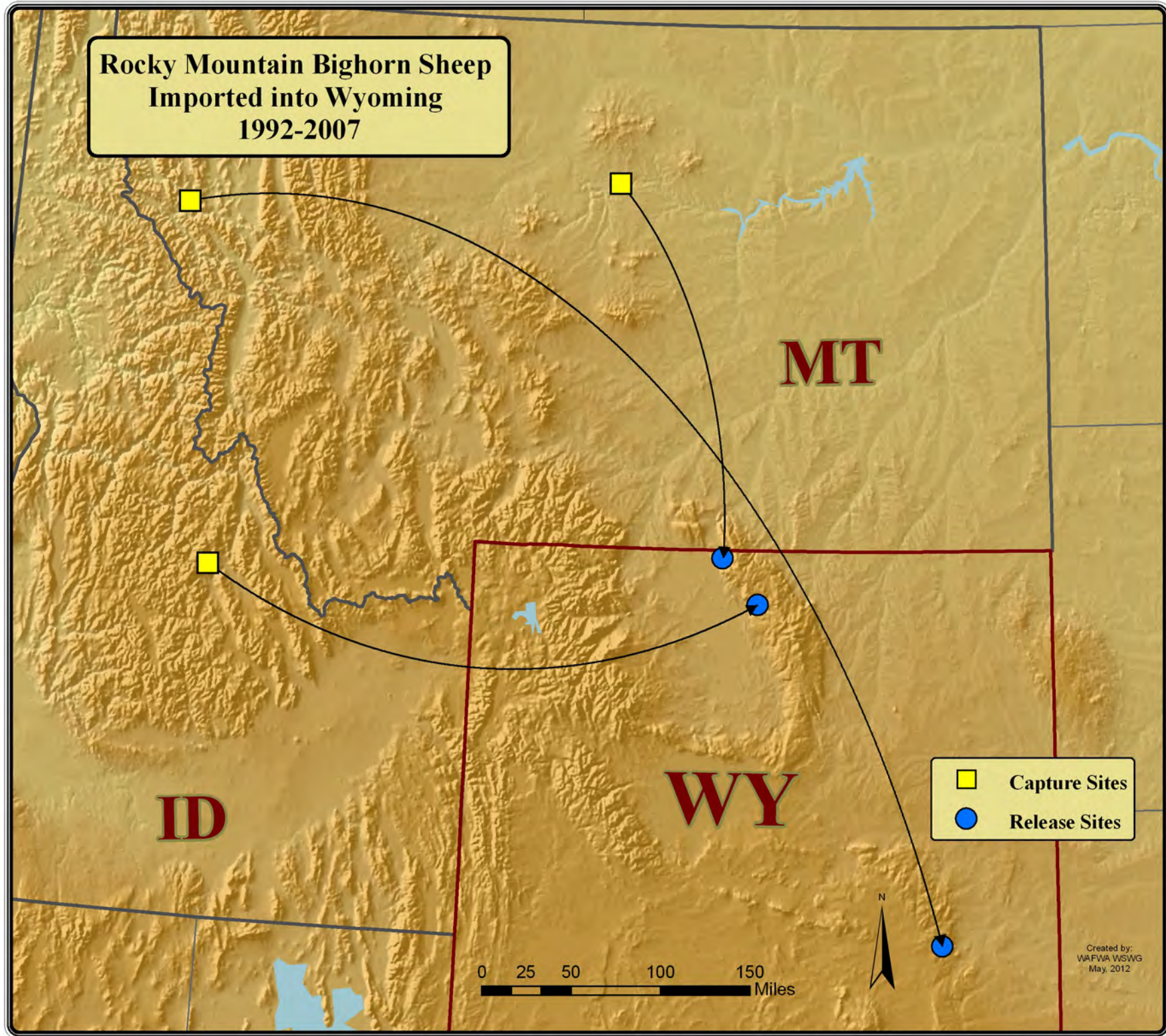
- Capture Sites
- Release Sites



0 50 100 200 300 Miles



Created by:
WAFWA WSWG
May, 2012

**Rocky Mountain Bighorn Sheep
Imported into Wyoming
1992-2007**



 Capture Sites
 Release Sites

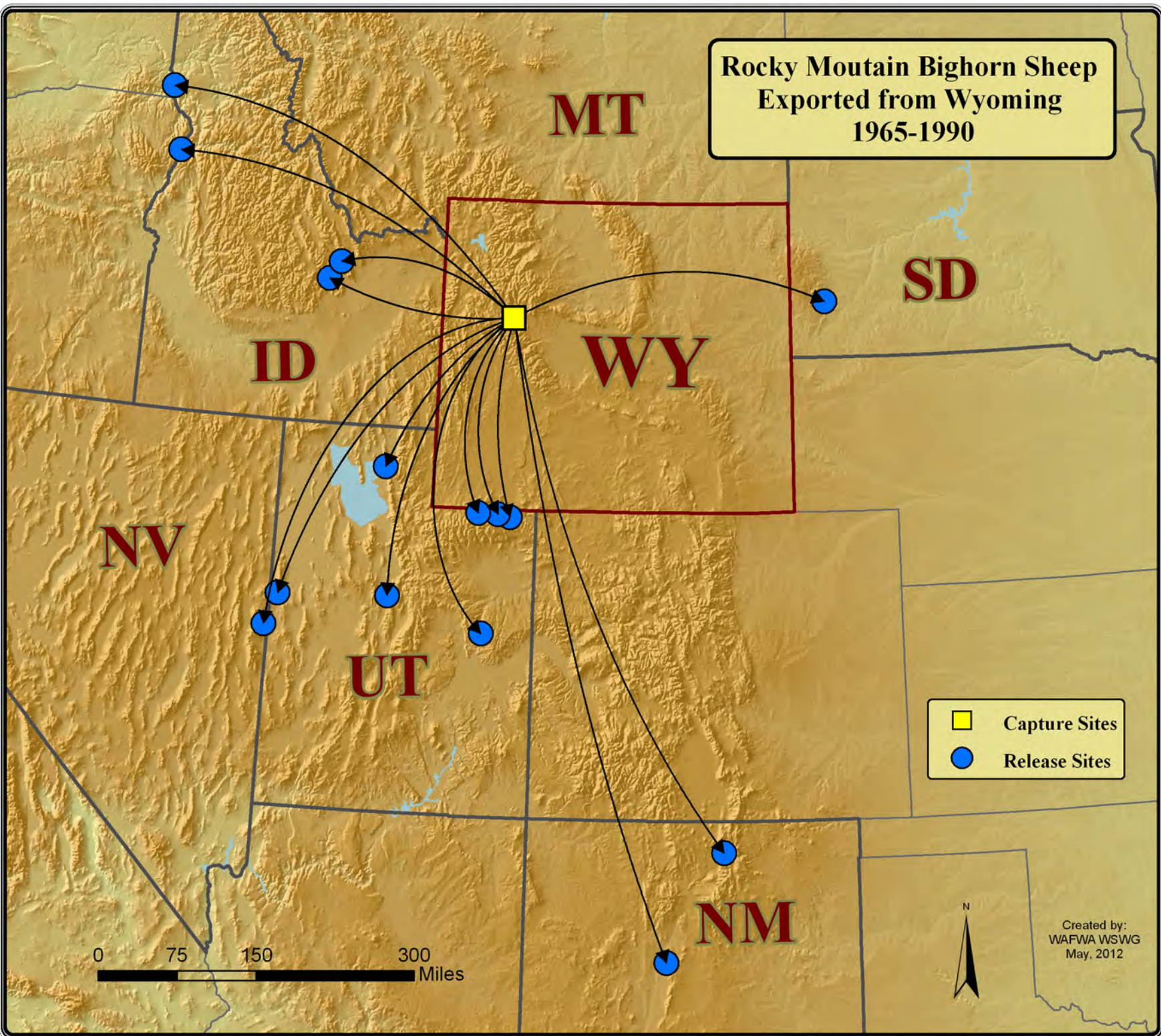
0 25 50 100 150 Miles





Wyoming
Wild Sheep Translocations - Exports

Event	Species*	Year	Total Sheep	Capture JX	Capture Site	Release JX	Release Site
1	RM-CABHS	1965	22	WY	Whiskey Basin	SD	Custer State Park
2	RM-CABHS	1966	14	WY	Whiskey Basin	UT	Ogden, Box Elder Canyon
3	RM-CABHS	1970	1	WY	Whiskey Basin	NM	Sandia Mnts
4	RM-CABHS	1970	19	WY	Whiskey Basin	NM	Wheeler Peak
5	RM-CABHS	1970	9	WY	Whiskey Basin	UT	Book Cliffs, Hill Creek
6	RM-CABHS	1975	16	WY	Whiskey Basin	NV	North Snake Rg., White Pine Co.
7	RM-CABHS	1976	11	WY	Whiskey Basin	NM	NO DATA for NM
8	RM-CABHS	1978	17	WY	Whiskey Basin	ID	Elbow Canyon
9	RM-CABHS	1980	11	WY	Whiskey Mountain	ID	Jaggles Canyon
10	RM-CABHS	1981	15	WY	Wyoming, Jakey Creek, west of Dubois	NV	North Snake Rg., White Pine Co.
11	RM-CABHS	1981	27	WY	Whiskey Basin	UT	Central Mountains, Nebo
12	RM-CABHS	1982	21	WY	Whiskey Basin	UT	Central Mountains, Nebo
13	RM-CABHS	1983	19	WY	Whiskey Basin	ID	Badger Creek
14	RM-CABHS	1983	19	WY	Whiskey Basin	UT	North Slope, Bare Top Mountain
15	RM-CABHS	1984	17	WY	Whiskey Basin, WY	UT	North Slope, Bare Top Mountain
16	RM-CABHS	1984	17	WY	Whiskey Basin	ID	Captain John Creek
17	RM-CABHS	1984	22	WY	Whiskey Basin	ID	Uncle Ike Creek
18	RM-CABHS	1984	16	WY	Whiskey Basin	UT	West Desert, Deep Creek Mountains
19	RM-CABHS	1989	14	WY	Whiskey Basin	UT	West Desert, Deep Creek Mountains
20	RM-CABHS	1989	21	WY	Whiskey Basin	UT	North Slope, Sheep Creek
21	RM-CABHS	1989	23	WY	Whiskey Basin	UT	North Slope, Hoop Lake
22	RM-CABHS	1990	30	WY	Whiskey Basin	ID	Granite Creek
23	RM-CABHS	1990	17	WY	Whiskey Basin	NV	North Snake Rg., White Pine Co.
	TOTAL		398				

**Rocky Moutain Bighorn Sheep
Exported from Wyoming
1965-1990**



 Capture Sites
 Release Sites

0 75 150 300 Miles



Created by:
WAFWA WSWG
May, 2012

**Wyoming
Wild Sheep Translocations - Within**

Event	Species*	Year	Total Sheep	Capture JX	Capture Site	Release JX	Release Site
1	RM-CABHS	1934	20	WY	Flat Creek Canyon	WY	Paintrock Canyon/ Bighorn Mtns
2	RM-CABHS	1949	7	WY	Whiskey Basin	WY	Sweetwater Rocks (W of Devil's Gate)
3	RM-CABHS	1950	13	WY	Whiskey Basin	WY	Sweetwater Rocks (W of Devil's Gate)
4	RM-CABHS	1956	7	WY	Whiskey Basin	WY	Sybillie Research Unit
5	RM-CABHS	1957	31	WY	Whiskey Basin	WY	Sybillie Research Unit
6	RM-CABHS	1958	7	WY	Whiskey Basin	WY	Morgan Creek/ Seminoe Mtns
7	RM-CABHS	1958	2	WY	Whiskey Basin	WY	Sybillie Research Unit
8	RM-CABHS	1959	13	WY	Whiskey Basin	WY	Morgan Creek/ Seminoe Mtns
9	RM-CABHS	1959	4	WY	Whiskey Basin	WY	Paintrock Creek/ Bighorn Mtns
10	RM-CABHS	1959	4	WY	Whiskey Basin	WY	Sybillie Research Unit
11	RM-CABHS	1960	6	WY	Whiskey Basin	WY	Sybillie Research Unit
12	RM-CABHS	1960	1	WY	Whiskey Basin	WY	Sinks Canyon/ Wind River Mtns
13	RM-CABHS	1960	1	WY	Whiskey Basin	WY	Sinks Canyon/ Wind River Mtns
14	RM-CABHS	1962	6	WY	Whiskey Basin	WY	Sybillie Research Unit
15	RM-CABHS	1963	21	WY	Whiskey Basin	WY	M Fk Crazy Woman Creek (Robinson Canyon)
16	RM-CABHS	1963	18	WY	Whiskey Basin	WY	Sybillie Research Unit
17	RM-CABHS	1964	18	WY	Whiskey Basin	WY	M Fk Crazy Woman Creek (Robinson Canyon)
18	RM-CABHS	1964	20	WY	Whiskey Basin	WY	N Fk Little Laramie River/ Laramie Mtns
19	RM-CABHS	1964	20	WY	Whiskey Basin	WY	N Fork Laramie River Canyon/ Laramie Mtns
20	RM-CABHS	1964	21	WY	Whiskey Basin	WY	Sinks Canyon/ Wind River Mtns
21	RM-CABHS	1964	10	WY	Whiskey Basin	WY	Sybillie Research Unit
22	RM-CABHS	1965	20	WY	Whiskey Basin	WY	Labonte Canyon/ Laramie Mtns
23	RM-CABHS	1965	16	WY	Whiskey Basin	WY	N Fork Laramie River Canyon/ Laramie Mtns
24	RM-CABHS	1965	27	WY	Whiskey Basin	WY	Paintrock Canyon/ Bighorn Mtns
25	RM-CABHS	1965	20	WY	Whiskey Basin	WY	Sinks Canyon/ Wind River Mtns
26	RM-CABHS	1965	15	WY	Whiskey Basin	WY	Sybillie Research Unit
27	RM-CABHS	1966	21	WY	Whiskey Basin	WY	Labonte Canyon/ Laramie Mtns
28	RM-CABHS	1966	18	WY	Whiskey Basin	WY	Paintrock Canyon/ Bighorn Mtns
29	RM-CABHS	1966	18	WY	Whiskey Basin	WY	Sinks Canyon/ Wind River Mtns
30	RM-CABHS	1967	18	WY	Whiskey Basin	WY	Morgan Creek/ Seminoe Mtns

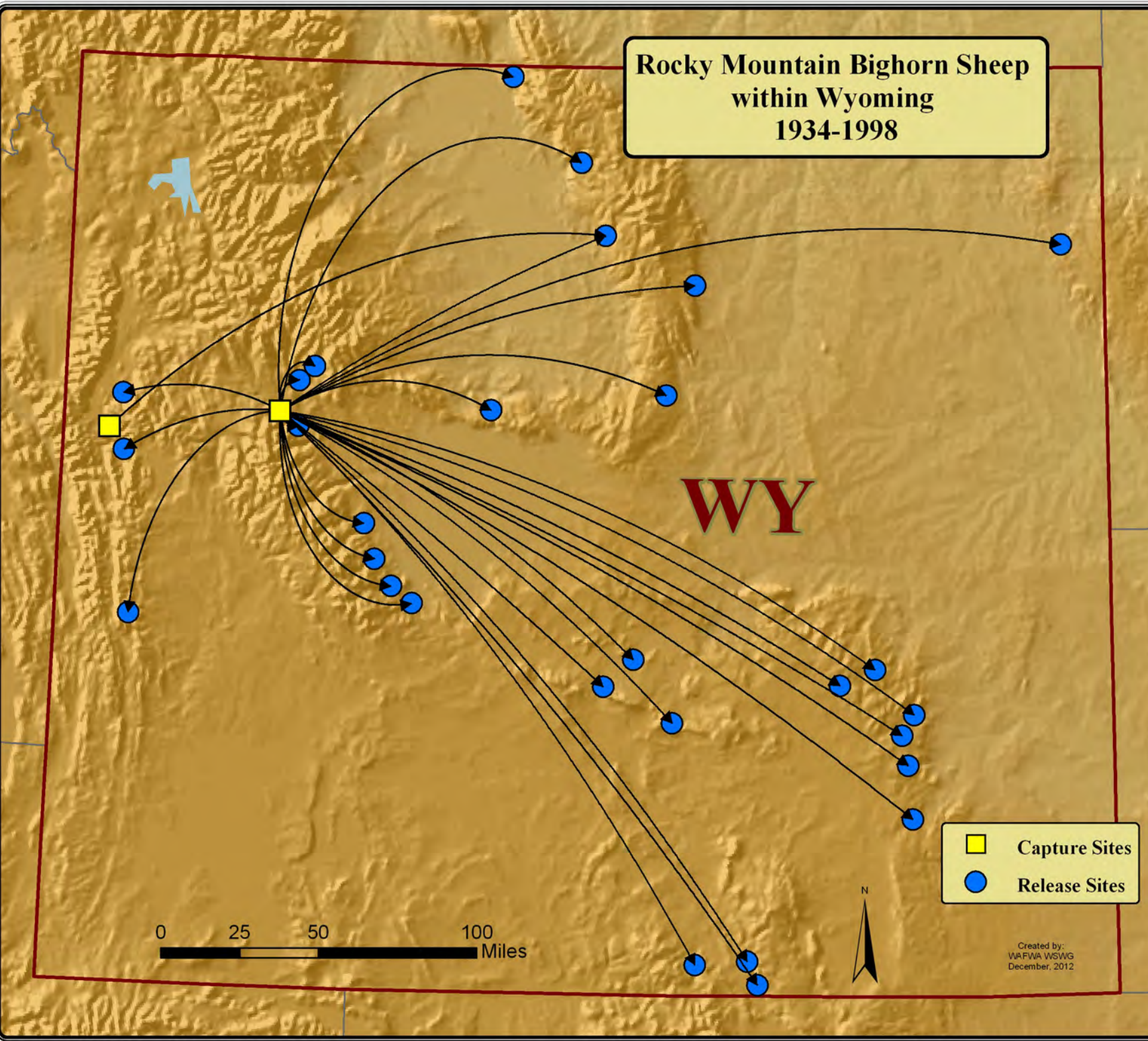
**Wyoming
Wild Sheep Translocations - Within**

Event	Species*	Year	Total Sheep	Capture JX	Capture Site	Release JX	Release Site
31	RM-CABHS	1969	12	WY	Whiskey Basin	WY	Inyan Kara Mountains/Black Hills
32	RM-CABHS	1970	13	WY	Whiskey Basin	WY	A-Bar-A Ranch, Saratoga
33	RM-CABHS	1970	23	WY	Whiskey Basin	WY	Castle Creek/ Absaroka Range
34	RM-CABHS	1970	28	WY	Whiskey Basin	WY	Savage Run, Saratoga
35	RM-CABHS	1971	13	WY	Whiskey Basin	WY	Cherry Creek/ Wind River Mtns
36	RM-CABHS	1973	39	WY	Whiskey Basin	WY	Cherry Creek/ Wind River Mtns
37	RM-CABHS	1973	17	WY	Whiskey Basin	WY	Dennison Place/ Absaroka Range
38	RM-CABHS	1973	27	WY	Whiskey Basin	WY	Duck Creek/ Laramie Mtns
39	RM-CABHS	1973	39	WY	Whiskey Basin	WY	S side Devil's Canyon (Rich/Gode Springs)
40	RM-CABHS	1974	60	WY	Whiskey Basin	WY	M Fk Powder River/ Bighorn Mtns
41	RM-CABHS	1976	52	WY	Whiskey Basin	WY	Encampment River Canyon/ Sierra Madre Mtns
42	RM-CABHS	1976	48	WY	Whiskey Basin	WY	M Fk Powder River/ Bighorn Mtns
43	RM-CABHS	1977	17	WY	Whiskey Basin	WY	Encampment River Canyon/ Sierra Madre Mtns
44	RM-CABHS	1978	19	WY	Whiskey Basin	WY	M Fk Powder River/ Bighorn Mtns
45	RM-CABHS	1978	37	WY	Whiskey Basin	WY	Morgan Creek WHMA, Seminoes
46	RM-CABHS	1980	11	WY	Whiskey Basin	WY	Flat Creek/ Gros Ventre Range
47	RM-CABHS	1980	11	WY	Whiskey Basin	WY	M Fk Powder River/ Bighorn Mtns
48	RM-CABHS	1980	61	WY	Whiskey Basin	WY	Morgan Creek/ Seminoe Mtns
49	RM-CABHS	1980	14	WY	Whiskey Basin	WY	Stinking Springs/ Gros Ventre Range
50	RM-CABHS	1981	35	WY	Whiskey Basin	WY	Fish Creek Mtn/ WY Range
51	RM-CABHS	1982	27	WY	Whiskey Basin	WY	Marshall/ Laramie Mnts
52	RM-CABHS	1985	100	WY	Whiskey Basin	WY	Ferris Mnts
53	RM-CABHS	1987	54	WY	Whiskey Basin	WY	Sinks Canyon/ Wind River Mtns
54	RM-CABHS	1987	25	WY	Whiskey Basin	WY	Fish Creek Mtn/ WY Range
55	RM-CABHS	1987	23	WY	Whiskey Basin	WY	N Fk Popo Agie Creek/ Wind River Mtns
56	RM-CABHS	1988	23	WY	Whiskey Basin	WY	Sybillie Research Unit
57	RM-CABHS	1988	47	WY	Whiskey Basin	WY	Wind River Reservation/ S Fk Little Wind River
58	RM-CABHS	1989	19	WY	Whiskey Basin	WY	Encampment River Canyon/ Sierra Madre Mtns



Wyoming
Wild Sheep Translocations - Within

Event	Species*	Year	Total Sheep	Capture JX	Capture Site	Release JX	Release Site
59	RM-CABHS	1989	20	WY	Whiskey Basin	WY	Marshall/ Laramie Mtns
60	RM-CABHS	1992	26	WY	Whiskey Basin	WY	Shell Canyon/ Bighorn Mtns
61	RM-CABHS	1993	28	WY	Whiskey Basin	WY	Shell Canyon/ Bighorn Mtns
62	RM-CABHS	1993	42	WY	Whiskey Basin	WY	Wind River Reservation/ S Fk Little Wind River
63	RM-CABHS	1994	35	WY	Whiskey Basin	WY	Shell Canyon/ Bighorn Mtns
64	RM-CABHS	1995	43	WY	Whiskey Basin	WY	Wind River Reservation/ S Fk Little Wind River
65	RM-CABHS	1998	17	WY	Whiskey Basin	WY	Little Red Creek, Whiskey Basin WHMA
	TOTAL		1,528				

Rocky Mountain Bighorn Sheep within Wyoming 1934-1998



WY

 Capture Sites
 Release Sites

0 25 50 100 Miles



Created by:
WAFWA WSWG
December, 2012



“Delivering conservation through information exchange and working partnerships”

MEMBER AGENCIES

Alaska Department of Fish and Game
Alberta Fish and Wildlife Division
Arizona Game and Fish Department
British Columbia Ministry of Forests, Lands and Natural Resources Operations
California Department of Fish and Wildlife
Colorado Parks and Wildlife
Hawaii Division of Forestry and Wildlife
Idaho Department of Fish and Game
Kansas Department of Fish and Parks
Montana Department of Fish, Wildlife and Parks
Nebraska Game and Parks Commission
Nevada Department of Wildlife
New Mexico Department of Game and Fish
North Dakota Game and Fish Department
Oklahoma Department of Wildlife Conservation
Oregon Department of Fish and Wildlife
Saskatchewan Ministry of Environment, Fish, Wildlife, and Biodiversity Branch
South Dakota Department of Game, Fish and Parks
Texas Parks and Wildlife Department
Utah Division of Wildlife Resources
Washington Department of Fish and Wildlife
Wyoming Game and Fish Department
Government of Yukon Department of Environment